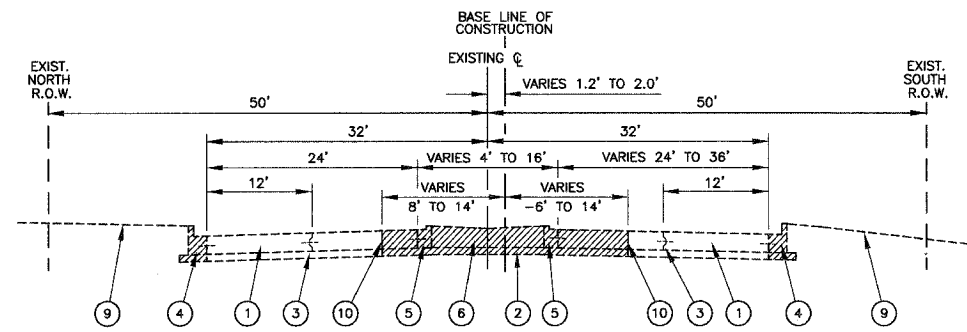
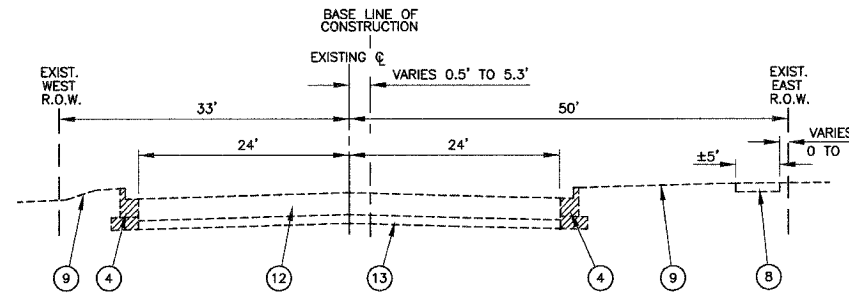


FILE NO.	SECTION	COUNTY	TOTAL SHEETS	SHEET NO.
1346	*	COOK/DUPAGE	84	5
EXISTING TYPICAL SECTIONS				
FED. ROAD DISTRICT NO. 7	ILLINOIS	FED. AID PROJECT M-7003(857)		

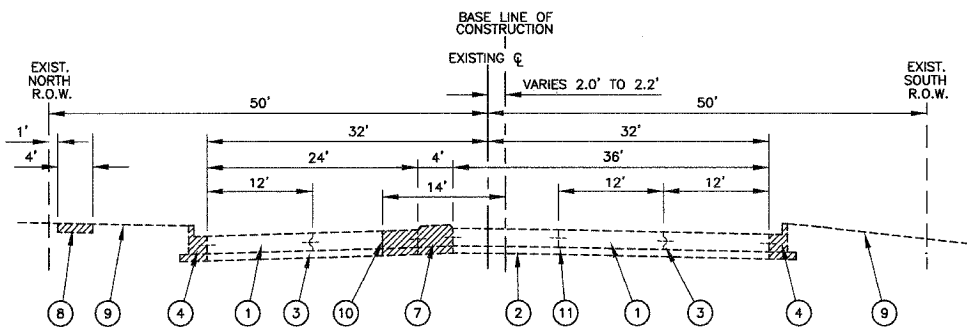
*ELK GROVE VILLAGE SECTION 99-00041-00-CH
CONTRACT NO. 83766



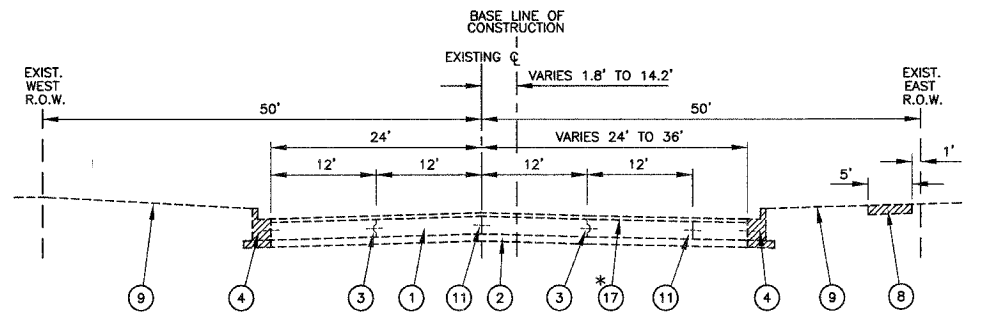
DEVON AVENUE
STA. 100+61.71 TO STA. 107+47.81



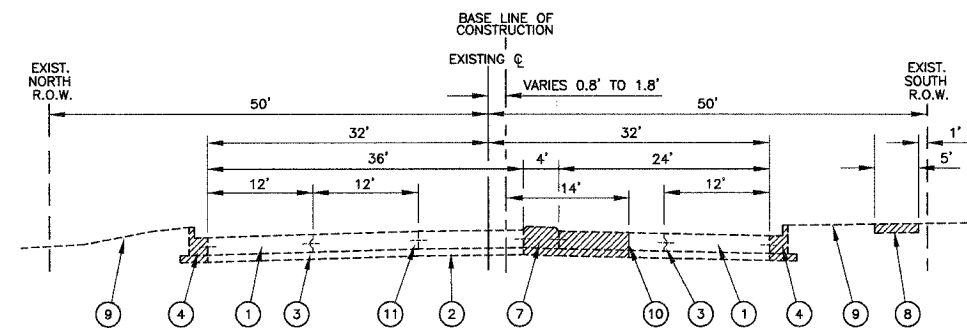
WOOD DALE ROAD
STA. 304+47.68 TO STA. 308+64.40



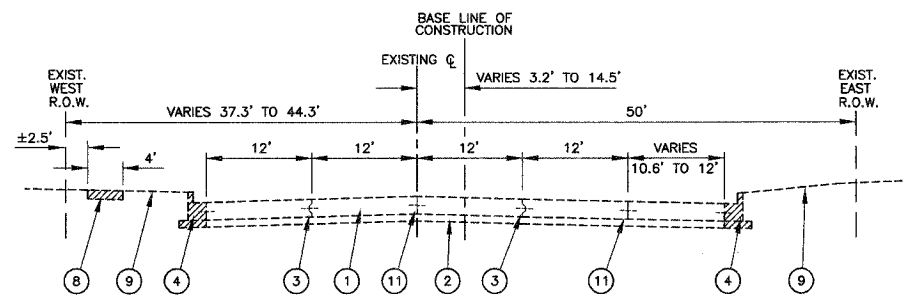
DEVON AVENUE
STA. 107+47.81 TO STA. 109+64.99



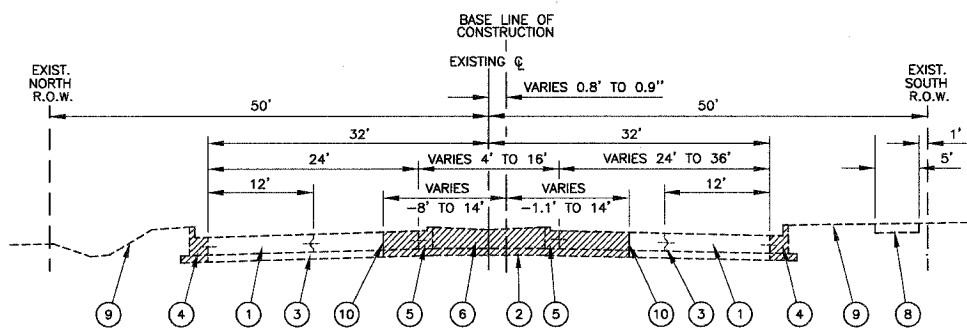
WOOD DALE ROAD
STA. 308+64.40 TO STA. 311+51.32
*ENDS AT STA. 310+20.30



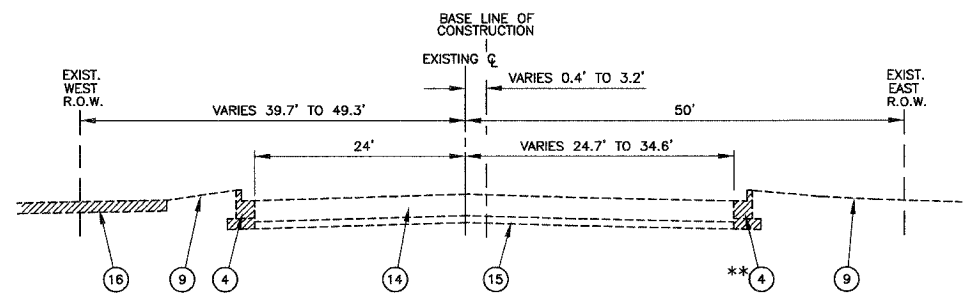
DEVON AVENUE
STA. 109+64.99 TO STA. 112+48.61



TONNE ROAD
STA. 311+51.32 TO STA. 314+13.10



DEVON AVENUE
STA. 112+48.61 TO STA. 117+95.58



TONNE ROAD
STA. 314+13.10 TO STA. 317+91.42

**NO CURB & GUTTER BETWEEN STA. 314+50 & 316+25,
TYPE B-6.12 BETWEEN STA. 316+83 & 317+91.42.

LEGEND

- ① CONCRETE PAVEMENT (10" THICK WITH REINFORCEMENT)
 - ② GRANULAR SUB-BASE (3-1/2" TO 4-1/2" THICK)
 - ③ LONGITUDINAL METAL JOINT
 - ④ TYPE B-6.18 CURB AND GUTTER
 - ⑤ TYPE M-2.12 CURB AND GUTTER
 - ⑥ BITUMINOUS MEDIAN SURFACE
 - ⑦ CONCRETE CORRUGATED MEDIAN
 - ⑧ CONCRETE SIDEWALK
 - ⑨ GRASS PARKWAY, SHOULDER OR SIDESLOPE
 - ⑩ PROPOSED FULL-DEPTH SAW CUT
 - ⑪ LONGITUDINAL CONSTRUCTION JOINT
 - ⑫ BITUMINOUS PAVEMENT (11" TO 15" THICK)
 - ⑬ GRANULAR SUB-BASE (3" TO 6" THICK)
 - ⑭ BITUMINOUS PAVEMENT (12" THICK)
 - ⑮ GRANULAR SUB-BASE (4" THICK)
 - ⑯ BITUMINOUS PARKING LOT PAVEMENT
 - ⑰ BITUMINOUS SURFACE
- ▨ ITEMS TO BE REMOVED

REVISIONS	
NAME	DATE

ILLINOIS DEPARTMENT OF TRANSPORTATION
EXISTING TYPICAL SECTIONS
DEVON AVENUE, WOOD DALE ROAD
& TONNE ROAD
NOT TO SCALE
CHECKED BY: RJK
DATE: 12/30/04