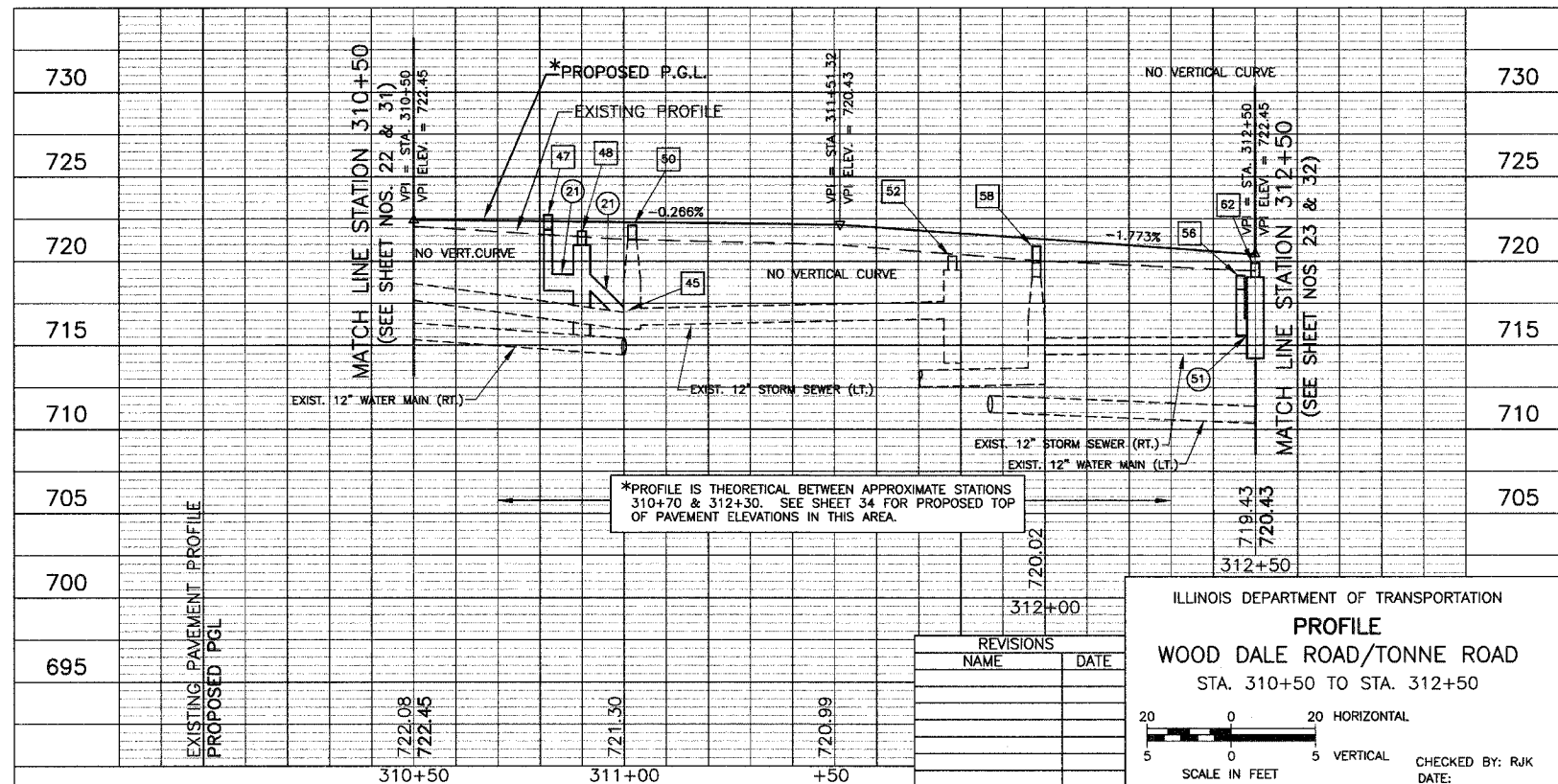
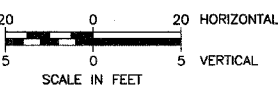


FAH. NO.	SECTION	COUNTY	TOTAL SHEETS	SHEET NO.
1346	*	COOK/DUPAGE	84	38
MISCELLANEOUS DETAILS, PLAN LEGEND				
FED. ROAD DISTRICT NO. 7		ILLINOIS	FED. AID PROJECT M-7003(857)	

*ELK GROVE VILLAGE SECTION 99-00041-00-CH
CONTRACT NO. 83766



ILLINOIS DEPARTMENT OF TRANSPORTATION
PROFILE
WOOD DALE ROAD/TONNE ROAD
STA. 310+50 TO STA. 312+50

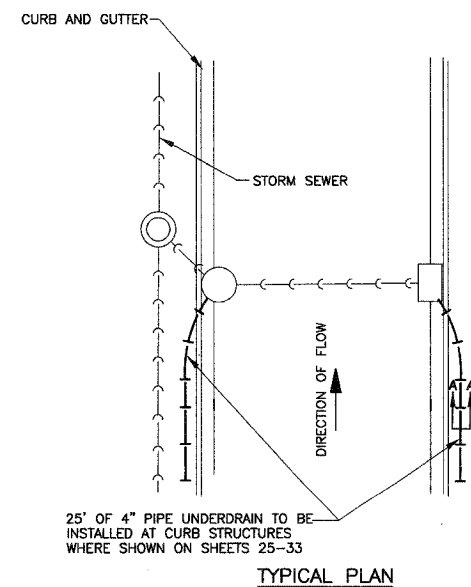


REVISIONS	
NAME	DATE

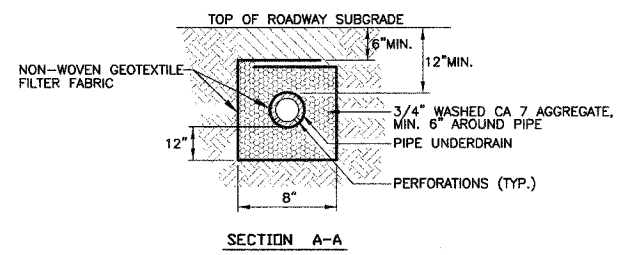
CHECKED BY: RJK
DATE:

LEGEND (SHEETS 16-33)			
	EXISTING	PROPOSED OR RELOCATED	
STORM MANHOLE			ELECTRIC HANDHOLE
SANITARY MANHOLE			GAS MONITORING WELL
CATCH BASIN			WATER VALVE VAULT
INLET			WATER VALVE BOX
STORM SEWER			DOMESTIC WATER SERVICE BOX
SANITARY SEWER			FIRE HYDRANT
PIPE CULVERT			LIGHT POLE
PIPE UNDERDRAIN			LIGHT POLES W/MAST ARMS
DITCH OR SWALE FLOW LINE			UTILITY POLE
DIRECTION OF GUTTER FLOW			MAILBOX
GAS MAIN			TRAFFIC OR INFORMATIONAL SIGN
UNDERGROUND TELEPHONE			STREET NAME SIGN
UNDERGROUND ELECTRIC			FENCE
WATER MAIN			PROPERTY LINE
OVERHEAD WIRES			STREET ADDRESS OR PROPERTY USE
TELEPHONE MANHOLE			DECIDUOUS TREE W/TRUNK DIA.
TELEPHONE PEDESTAL			EVERGREEN TREE W/TRUNK DIA.
GAS VALVE			

NOTE: THIS LEGEND TAKES PRECEDENCE OVER APPLICABLE PORTIONS OF STANDARD 000001



PIPE UNDERDRAIN, FABRIC LINED TRENCH, 4"



GENERAL NOTES:

- BOTH THE TRENCH AND DRAIN TILE SHALL BE WRAPPED WITH NON-WOVEN GEOTEXTILE FILTER FABRIC.
- WASHED AGGREGATE SHALL BE PLACED AROUND THE DRAIN TILE.
- HOLE SHALL BE DRILLED INTO STRUCTURE.
- HYDRAULIC CEMENT SHALL BE PLACED AROUND THE PIPE TO SEAL THE OPENING, BOTH INSIDE AND OUTSIDE THE STRUCTURE.

REVISIONS	
NAME	DATE

ILLINOIS DEPARTMENT OF TRANSPORTATION
MISCELLANEOUS DETAILS, PLAN LEGEND
DEVON AVENUE @
WOOD DALE ROAD/TONNE ROAD

SCALE: AS SHOWN

CHECKED BY: RJK
DATE: 12/30/04