















F.A.P. ROUTE	COUNTY SECTION	COUNTY	TOTAL SHEET
99-00243-00-PV			
336	83782	KANE	268 45
EROSION CONTROL STAGE 1 ILLINOIS ROUTE 64			
F.H.W.A. REG.5 ILLINOIS PROJECT F-0336(008)			

EROSION CONTROL LEGEND

-  LIMITS OF STAGE CONSTRUCTION
-  EROSION CONTROL BLANKET (PERMANENT)
-  EROSION CONTROL SEEDING & MULCH (TEMPORARY)
-  SODDING (PERMANENT)
-  SEEDING (PERMANENT)
-  NATIVE PLANTINGS (PERMANENT)
-  RIPRAP (PERMANENT)
(SEE PLAN & PROFILE FOR DETAILS)
-  PERIMETER EROSION BARRIER (TEMPORARY)
-  PERIMETER EROSION BARRIER WITH ORANGE CONSTRUCTION FENCE (TEMPORARY)
-  PERIMETER EROSION BARRIER WITH WIRE SUPPORT (TEMPORARY)
-  DITCH CHECK (TEMPORARY)
-  INLET PROTECTION (TEMPORARY)
-  FLOW DIRECTION
(SEE CROSS SECTIONS FOR DETAILS)
-  PROPOSED STORM SEWER
(SEE PLAN & PROFILE FOR DETAILS)

