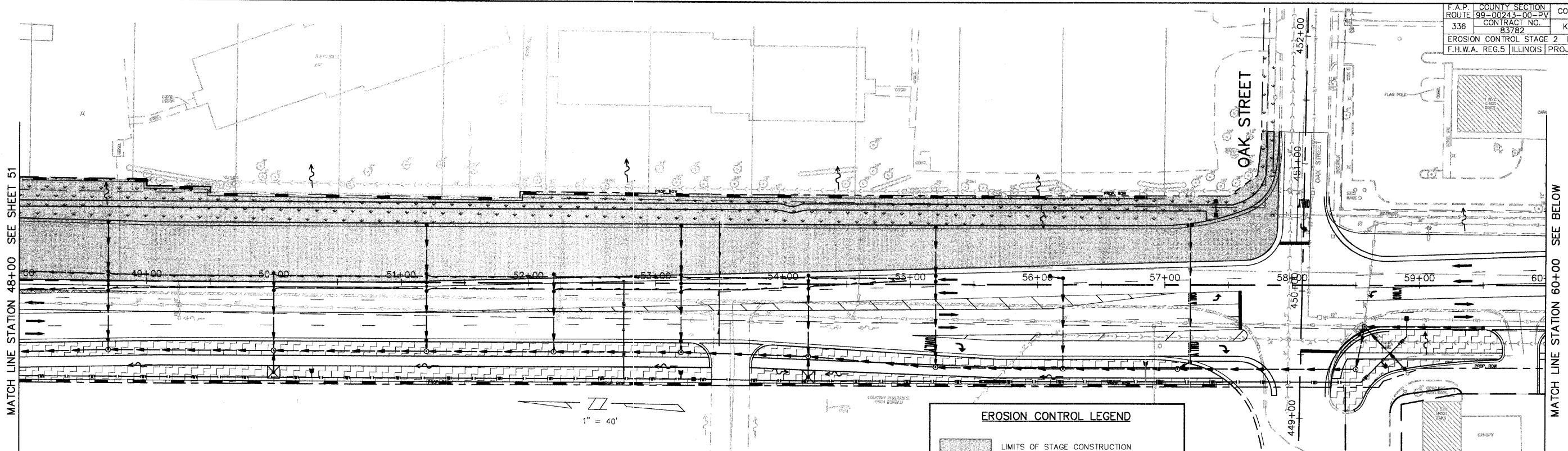


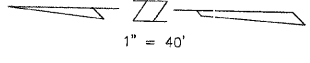
F.A.P. ROUTE	COUNTY SECTION	COUNTY	TOTAL SHEET
336	99-00243-00-PV	KANE	268
CONTRACT NO.	83782		52
EROSION CONTROL STAGE 2 RANDALL ROAD			
F.H.W.A. REG.5 ILLINOIS PROJECT F-0336(008)			

MATCH LINE STATION 48+00 SEE SHEET 51

MATCH LINE STATION 60+00 SEE BELOW



**RANDALL ROAD
 EROSION CONTROL STAGE 2**

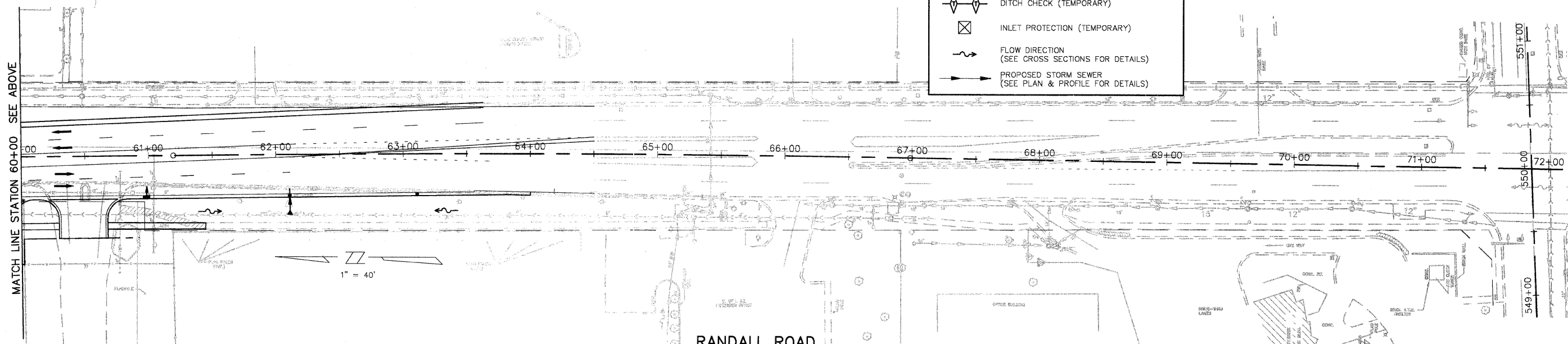


EROSION CONTROL LEGEND

- LIMITS OF STAGE CONSTRUCTION
- EROSION CONTROL BLANKET (PERMANENT)
- EROSION CONTROL SEEDING & MULCH (TEMPORARY)
- SODDING (PERMANENT)
- SEEDING (PERMANENT)
- NATIVE PLANTINGS (PERMANENT)
- RIPRAP (PERMANENT)
(SEE PLAN & PROFILE FOR DETAILS)
- PERIMETER EROSION BARRIER (TEMPORARY)
- PERIMETER EROSION BARRIER WITH ORANGE CONSTRUCTION FENCE (TEMPORARY)
- PERIMETER EROSION BARRIER WITH WIRE SUPPORT (TEMPORARY)
- DITCH CHECK (TEMPORARY)
- INLET PROTECTION (TEMPORARY)
- FLOW DIRECTION
(SEE CROSS SECTIONS FOR DETAILS)
- PROPOSED STORM SEWER
(SEE PLAN & PROFILE FOR DETAILS)

MATCH LINE STATION 60+00 SEE ABOVE

PRAIRIE STREET



**RANDALL ROAD
 EROSION CONTROL STAGE 2**

