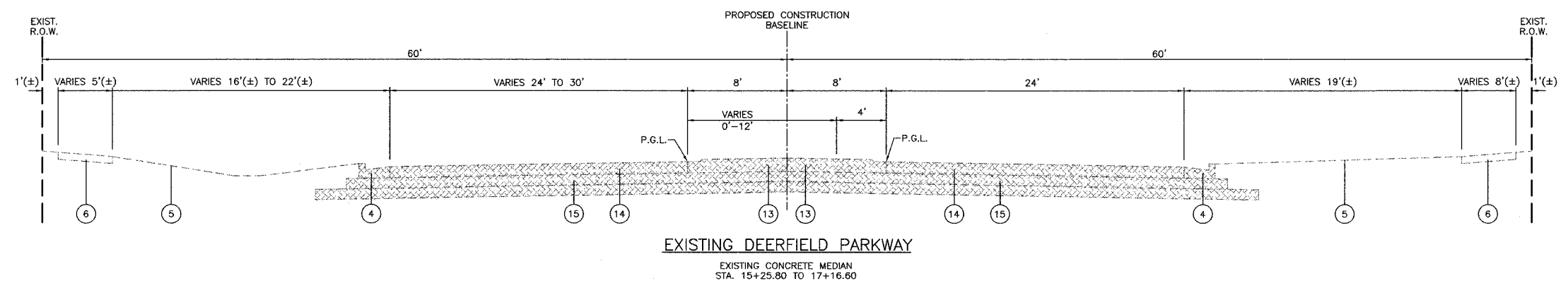
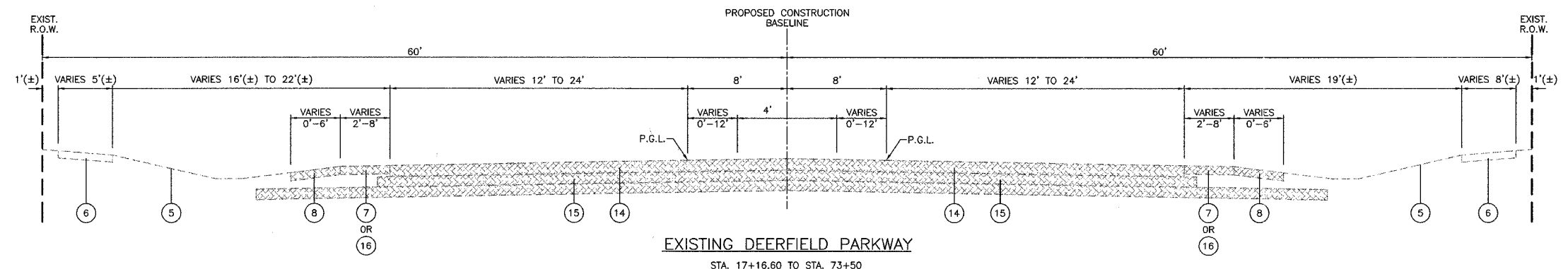
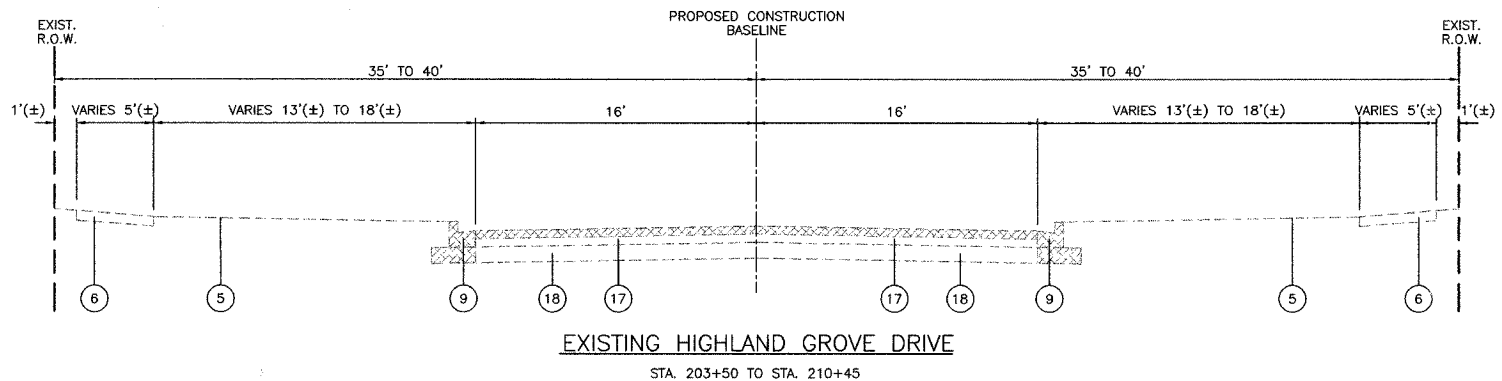


FILE #	SECTION	COUNTY	TOTAL SHEETS	SHEET NO.
CH	A47	LAKE	176	15
STA.	TO STA.			
03-00088-00-FP	ILLINOIS		SURFACE TRANSPORTATION FUNDING	
CONTRACT NUMBER 83807				



**LEGEND**

- ① CONCRETE PAVEMENT, 10"(±)
- ② SUB-BASE GRANULAR MATERIAL, 4"(±)
- ③ TIE BAR
- ④ COMBINATION CONCRETE CURB & GUTTER, TYPE B-6.24
- ⑤ GROUND LINE (GRASS)
- ⑥ PORTLAND CEMENT CONCRETE SIDEWALK, 5"(±)
- ⑦ BITUMINOUS SHOULDER, 6"(±)
- ⑧ AGGREGATE SHOULDER, 6"(±)
- ⑨ COMBINATION CONCRETE CURB & GUTTER, TYPE B-6.12
- ⑩ TOPSOIL AND SODDING, 4"(±)
- ⑪ KEVED LONGITUDINAL CONSTRUCTION JOINT
- ⑫ CONCRETE MEDIAN, TYPE M-2 (W/ 12" GUTTER FLAGS)
- ⑬ CONCRETE MEDIAN, TYPE C-4 (W/ 12" GUTTER FLAGS)
- ⑭ BITUMINOUS PAVEMENT, 4"(±) TO 11 1/4"(±)
- ⑮ AGGREGATE BASE, 6"(±) TO 14"(±)
- ⑯ BITUMINOUS SHOULDER, 8"(±)
- ⑰ BITUMINOUS PAVEMENT, 9"(±) TO 12"(±)
- ⑱ AGGREGATE BASE, 4"(±) TO 8"(±)
- ⑲ \*REMOVAL AND DISPOSAL OF UNSUITABLE MATERIAL



REMOVAL

\* REMOVAL AND DISPOSAL OF UNSUITABLE MATERIAL AND SUBGRADE TREATMENT AREAS:

LOCATION	DEPTH	P.G.E.S. TREATMENT WIDTH
STA. 15+25.80 TO STA. 25+17	12"	WIDENING
STA. 34+81 TO STA. 37+78	4"	WIDENING
STA. 43+50 TO STA. 46+65	12"	WIDENING
STA. 55+46 TO STA. 58+45	4"	FULL WIDTH
STA. 61+50 TO STA. 63+75	6"	FULL WIDTH
STA. 65+25 TO STA. 67+50	6"	FULL WIDTH
STA. 70+50 TO STA. 72+38	6"	FULL WIDTH

REVISIONS	
NAME	DATE

VILLAGE OF BUFFALO GROVE  
**EXISTING TYPICAL SECTIONS**  
DEERFIELD PARKWAY IMPROVEMENT  
DEERFIELD PARKWAY AND  
HIGHLAND GROVE DRIVE

DATE: 6/2/2005  
DESIGNED BY: RTM  
TECHNICIAN: JRR  
CHECKED BY: MLH