

INDEX TO SHEETS

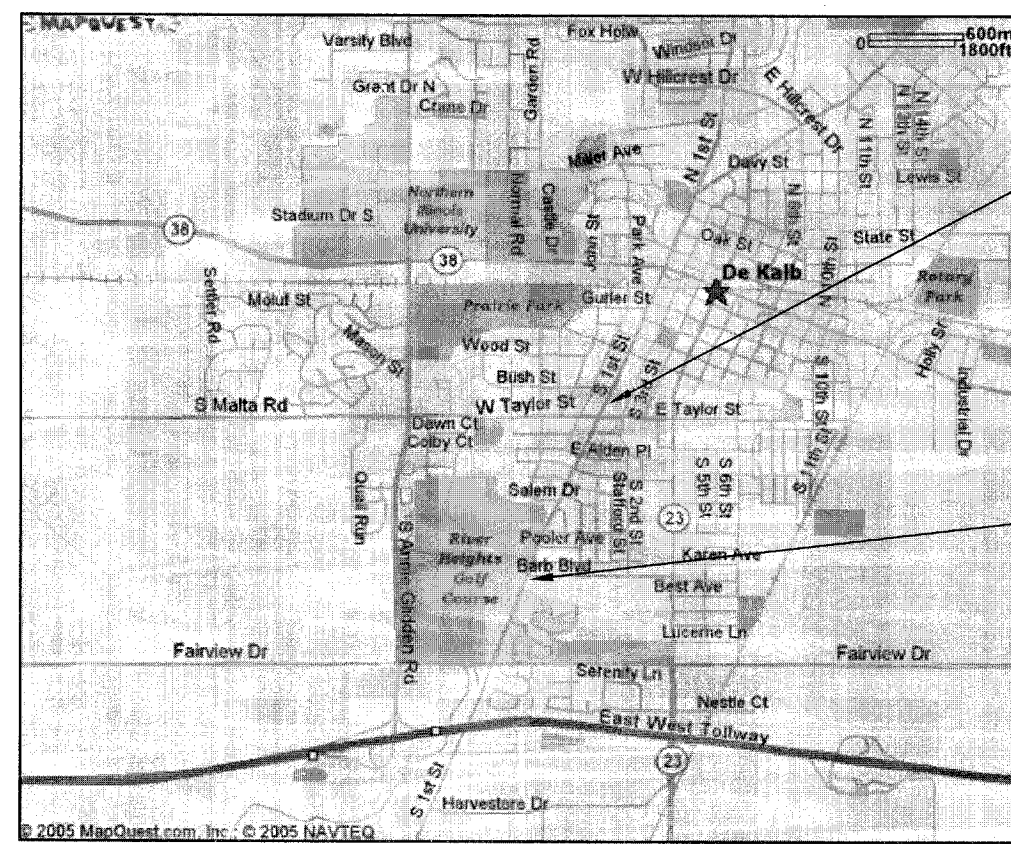
SHEET NO.	DESCRIPTION
1	COVER SHEET
2	GENERAL NOTES, LEGEND
3-4	ALIGNMENT, TIES AND BECHMARKS
5	TYPICAL SECTIONS
6	SUMMARY OF QUANTITIES
7-8	SCHEDULE OF QUANTITIES
9-10	EROSION CONTROL PLAN
11-18	PLAN AND PROFILE
19-20	PAVEMENT MARKING PLAN
21	CURB RETURN PROFILES
22-24	SPECIAL DETAILS
25-67	CROSS SECTIONS

**STATE OF ILLINOIS**  
**DEPARTMENT OF TRANSPORTATION**  
**DIVISION OF HIGHWAYS**  
**PLANS FOR PROPOSED**  
**FEDERAL AID HIGHWAY**  
 F.A.U. ROUTE 5352 (SOUTH FIRST STREET)  
 FROM TAYLOR STREET TO BARB BOULEVARD  
 CITY SECTION 04-00168-00-RS  
 PROJECT M-5017(32)  
 CITY OF DEKALB  
 DEKALB COUNTY  
 JOB NO. C-92-083-04  
 CONTRACT NO. 85364

F.A.U. ROUTE	MUN. SECTION	COUNTY	TOTAL SHTS.
5352	04-00168-00-RS	DE KALB	67
COVER SHEET			
F.H.W.A. REG.5 ILLINOIS PROJECT M-5017(32)			



STATE STANDARDS	
STD. NO	DESCRIPTION
280001-02	TEMPORARY EROSION CONTROL SYSTEMS
424001-04	CURB RAMPS FOR SIDEWALKS
442201-01	CLASS C & D PATCHES
542301	PRECAST REINFORCED CONCRETE FLARED END SECTION
602001	CATCH BASIN, TYPE A
602011	CATCH BASIN, TYPE C
602301	INLET TYPE A
602401	MANHOLE, TYPE A
602601	PRECAST REINFORCED CONCRETE FLAT SLAB TOP
602701	CAST IRON STEPS
604001-02	FRAME AND LIDS, TYPE 1
608001-02	CONCRETE CURB TYPE B AND COMBINATION CONCRETE CURB AND GUTTER
701006-02	OFF-ROAD OPERATIONS 2L, 2W, 4.5m (15') TO 600mm (24") FROM PAVEMENT EDGE
701011-01	OFF-ROAD MOVING OPERATIONS 2L, 2W, DAY ONLY
701501-03	URBAN LANE CLOSURE, 2L, 2W, UNDIVIDED
702001-05	TRAFFIC CONTROL DEVICES
780001-01	TYPICAL PAVEMENT MARKING
000001-04	STANDARD SYMBOLS, ABBREVIATION, AND PATTERNS

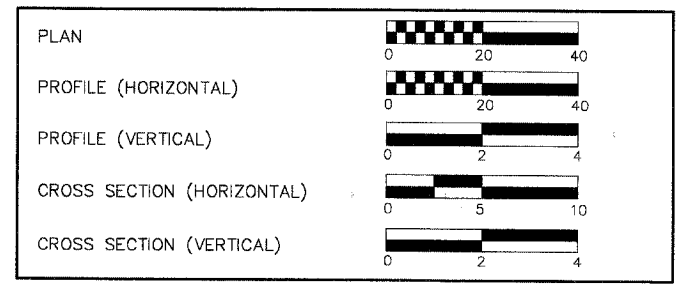



IMPROVEMENT BEGINS  
STATION 12+23  
FIRST STREET

IMPROVEMENT ENDS  
STATION 53+70  
FIRST STREET

ADT=VAR 2700-4600 (N-S)(2005)  
1% TRUCKS

FUNCTIONAL CLASSIFICATION:  
URBAN MINOR ARTERIAL  
DESIGN SPEED: 30 MPH



LOCATION MAP  
SCALE: 1"=2000'

LENGTH OF PROJECT SOUTH FIRST STREET = 4147'  
 TOTAL LENGTH OF PROJECT = 4147'  
 TOTAL LENGTH OF PROJECT = 0.785 MILE

**HLR**  
 Account Number 3-03-0173  
 Hampton Lenzini and Renwick, Inc.  
 Civil Engineers  
 Land Surveyors  
 380 Shepard Drive  
 Elgin, Illinois 60123-7010  
 847.697.6700

STATE OF ILLINOIS  
DEPARTMENT OF TRANSPORTATION

APPROVED May 13, 2005  
*Joel C. Mauer*  
CITY ENGINEER CITY OF DEKALB

PASSED May 31, 2005  
*John J. ...*  
DISTRICT ENGINEER OF LOCAL ROADS AND STREETS

APPROVED May 31, 2005  
*August M. ...*  
DISTRICT ENGINEER

DATE: 5-13-05

BY: Mark A. Stott

LICENSE EXPIRES: 11-30-05

LICENSE NO. 38485  
  
 SEAL: