

F.A.U. RTE.	SECTION	COUNTY	TOTAL SHEETS
5352	04-00168-00-RS	DEKALB	67
STA. 32+50		TO STA. 33+10	
FED. ROAD DIST. NO. 5 ILLINOIS FED. AID PROJECT			

75 70 65 60 55 50 45 40 35 30 25 20 15 10 5 0 5 10 15 20 25 30 35 40 45 50 55 60

880

878

876

874

882

880

878

876

874

882

880

878

876

874

882

880

SOUTH FIRST STREET

← CENTERLINE

SCALE: 1"=5' HORIZONTAL  
1"=2' VERTICAL

75 70 65 60 55 50 45 40 35 30 25 20 15 10 5 0 5 10 15 20 25 30 35 40 45 50 55 60 65 70 75

INLET  
33+20  
875.5

33+10.00  
CE RT

33+00.00

32+50.00

876.46 2% 876.78 2% 877.00 2% 876.78 2% 876.46

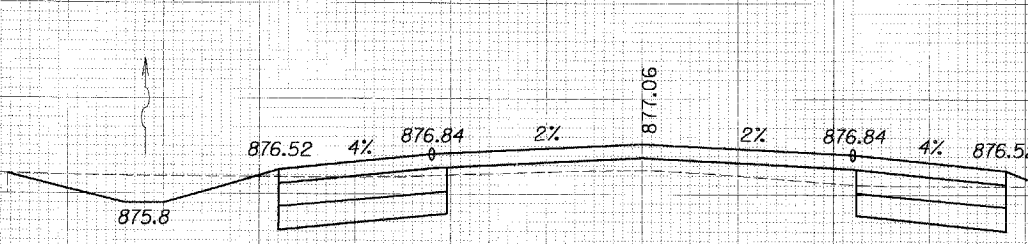
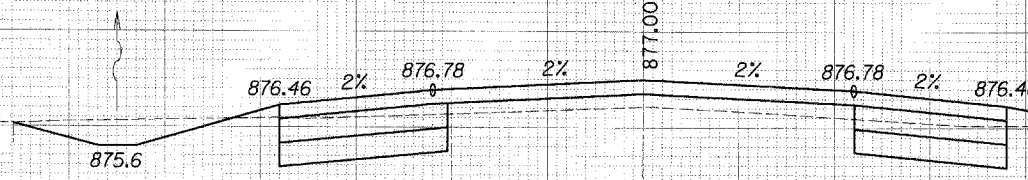
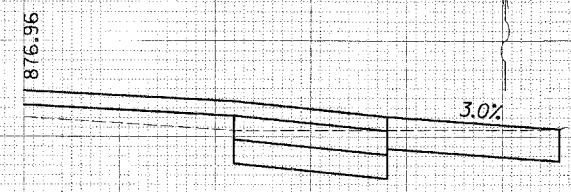
875.6 876.0

C=17.6  
LB=5.6  
F=1.4

876.52 4% 876.84 2% 877.06 2% 876.84 4% 876.52

875.8 875.8

C=22.7  
LB=5.0  
F=0.3



NOTE BOOK TEMPLATE AREA SHEET

NOTE BOOK TEMPLATE AREA SHEET