

FIG. NO.	SECTION	COUNTY	TOTAL SHEETS	SHEET NO.
9376	00-00017-00-RP	ST. CLAIR	33	6
STA.		TO STA.		

CONTRACT NO. 97242

## GENERAL NOTES

ANY REFERENCE TO A STANDARD IN THESE PLANS SHALL BE INTERPRETED TO MEAN THE EDITION, AS INDICATED BY THE SUB-NUMBER LISTED IN THE INDEX OF SHEETS, OR THE COPY OF THE STANDARD INCLUDED IN THESE PLANS.

ANY FACILITIES OR APPURTENANCES WHICH ARE THE PROPERTY OF ANY PUBLIC UTILITY LOCATED WITHIN THE LIMITS OF CONSTRUCTION SHALL BE RELOCATED OR ADJUSTED BY THEIR RESPECTIVE OWNERS. THE CONTRACTOR SHALL NOTIFY AND COOPERATE WITH THE OWNERS OF ANY SUCH FACILITY IN THEIR REMOVAL AND REARRANGE HIS OPERATIONS IN ORDER THAT THE UTILITY'S OPERATIONS AND THE CONSTRUCTION OF THIS PROJECT MAY PROGRESS IN A REASONABLE MANNER.

THE TYPE, SIZE, AND LOCATION OF UTILITIES AS DELINEATED IN THESE TOPOGRAPHIC LAND SURVEY DOCUMENTS AND/OR CIVIL ENGINEERING DESIGN DOCUMENTS HAVE BEEN DETERMINED BY REVIEW OF AVAILABLE EXISTING "AS-BUILT" OR RECORD DRAWINGS; FIELD SURVEY OF J.U.L.I.E. MARKED UTILITIES; OR FIELD SURVEY OF ABOVE GROUND SURFACE UTILITY FEATURES. THE OWNER AND ENGINEER HAVE NOT UNDERTAKEN SUBSURFACE EXPLORATORY INVESTIGATIONS TO CONFIRM OR VERIFY THE UTILITIES SHOWN ON THESE DOCUMENTS, THEREFORE THEIR EXACT LOCATION, SIZE AND FUNCTION MUST BE CONSIDERED APPROXIMATE AND MUST BE FIELD CONFIRMED BY THE CONTRACTOR.

THE ENGINEER AND OWNER FURTHER DO NOT WARRANT THAT ALL UTILITIES HAVE BEEN ILLUSTRATED ON THESE DOCUMENTS. THE CONTRACTOR IS SOLELY RESPONSIBLE FOR CONTACTING J.U.L.I.E. FOR FIELD VERIFICATION OF ALL UTILITIES ON THE SITE PRIOR TO COMMENCEMENT OF CONSTRUCTION. IF THE CONTRACTOR DETERMINES THAT SUBSTANTIAL DISCREPANCY EXISTS BETWEEN FIELD VERIFIED UTILITIES AND THESE PLANS WHICH WOULD SIGNIFICANTLY AFFECT THE FUNCTION, COST, OR PERFORMANCE OF THE PROJECT, THE CONTRACTOR SHALL IMMEDIATELY CONTACT THE ENGINEER FOR CLARIFICATION AND PROJECT DIRECTION.

WHERE SECTION OR SUBSECTION MONUMENTS ARE ENCOUNTERED, THE ENGINEER SHALL BE NOTIFIED BEFORE SUCH MONUMENTS ARE REMOVED. THE CONTRACTOR SHALL PROTECT AND CAREFULLY PRESERVE ALL PROPERTY MARKERS AND MONUMENTS UNTIL THE OWNER AND AN AUTHORIZED SURVEYOR OR AGENT, HAVE WITNESSED OR OTHERWISE REFERENCED THEIR LOCATION.

THE CONTRACTOR SHALL CONFINE HIS OPERATIONS TO THE AREA LOCATED WITHIN THE CONSTRUCTION LIMIT LINES, AS SHOWN ON PLANS. ANY AREA DISTURBED BEYOND THESE LIMITS SHALL BE RESTORED TO ITS ORIGINAL CONDITION AT THE CONTRACTOR'S EXPENSE.

ALL EXISTING ROADWAY FEATURES SUCH AS CULVERTS, HEADWALLS, RIPRAP, CURB, PAVEMENT, FENCING, ETC. LOCATED WITHIN THE CONSTRUCTION LIMITS ARE TO BE REMOVED UNLESS NOTED OTHERWISE ON THE PLANS.

THE CONTRACTOR SHALL REMOVE, MAINTAIN IN A TEMPORARY LOCATION AND PERMANENTLY RESET ALL MAILBOXES AND TRAFFIC SIGNS WHICH INTERFERE WITH CONSTRUCTION OPERATIONS IN ACCORDANCE WITH ARTICLES 107.20 AND 107.25 OF THE "STANDARD SPECIFICATIONS FOR ROAD AND BRIDGE CONSTRUCTION". THE CONTRACTOR SHALL PROTECT AND CAREFULLY PRESERVE ALL PROPERTY MARKERS AND MONUMENTS UNTIL THE OWNER AND AN AUTHORIZED SURVEYOR, OR AGENT, HAS WITNESSED OR OTHERWISE REFERENCED THEIR LOCATION. EVERY TREE SHALL BE SAVED IF POSSIBLE. THE ENGINEER IN THE FIELD WILL VERIFY AND MARK ALL TREES REQUIRED TO BE REMOVED. SHOULD THE ENGINEER'S DECISION INCREASE OR DECREASE THE QUANTITIES OF WORK TO BE PERFORMED FROM THE PLANS, THE CONTRACTOR SHALL ACCEPT PAYMENT AS STATED IN ARTICLE 104.03 OF THE STANDARD SPECIFICATIONS. TREES OUTSIDE THE LIMITS OF CONSTRUCTION SHALL NOT BE DISTURBED UNLESS DESIGNATED BY THE ENGINEER.

ALL CLEARING OF LOGS, SHRUBS, BUSHES, SAPLINGS, GRASS, WEEDS, OTHER VEGETATION AND STUMPS OF LESS THAN 6 INCHES IN DIAMETER WILL NOT BE MEASURED FOR PAYMENT.

THE SAW CUTTING OF EXISTING PAVEMENT NECESSARY FOR ITS REMOVAL SHALL BE CONSIDERED INCIDENTAL TO THE COST OF THE ITEM FOR WHICH THE SAWCUT IS BEING MADE.

IT IS THE CONTRACTOR'S RESPONSIBILITY TO INSURE THAT ALL EROSION AND DISPLACED SEDIMENT DOES NOT MIGRATE OFF SITE. IF UNEXPECTED EROSION OR SEDIMENTATION OCCURS, OR IF THE EROSION PLAN STRUCTURES BECOME DAMAGED, THE CONTRACTOR SHALL PROVIDE SUFFICIENT MEASURES TO REPAIR, REPLACE, OR INSTALL EROSION CONTROL STRUCTURES TO INSURE OFF-SITE DAMAGE DOES NOT OCCUR. ANY SEDIMENT OR EROSION DAMAGE WHICH OCCURS OFF-SITE SHALL BE REPAIRED BY THE CONTRACTOR AT HIS EXPENSE.

THE RESIDENT ENGINEER WILL FIELD LOCATE ALL SILT FENCE, STRAW BALE DITCH CHECKS, RIP-RAP DITCHES AND DITCH CHECKS.

ALL EARTH SURFACES DISTURBED BY CONSTRUCTION OR AS DIRECTED BY THE ENGINEER SHALL BE SEEDED.

0.6 ACRES	SEEDING CL 1
0.6 ACRES	MULCH METHOD 2
47 POUNDS	NITROGEN FERTILIZER NUTRIENT
47 POUNDS	PHOSPHORUS FERTILIZER NUTRIENT
47 POUNDS	POTASSIUM FERTILIZER NUTRIENT

SEEDING DATES: FALL: AUG. 16 - DEC. 31  
 SPRING: JAN. 1 - MAY 31  
 NO SEEDING SHALL BE DONE BETWEEN JUNE 1 - AUG. 15.

IT IS INTENDED THAT ANY CULVERTS DAMAGED BY OR REMOVED BY THE CONTRACTOR OTHER THAN THOSE NOTED ON THE PLANS TO BE REMOVED WILL HAVE TO BE REMOVED AND/OR REPLACED AT THE CONTRACTOR'S SOLE EXPENSE.

ALL MATERIALS SUCH AS FRAMES AND GRATES AND STORM SEWER PIPE SCHEDULED FOR REMOVAL, THAT ARE CONSIDERED TO BE SUITABLE FOR FUTURE USE, SHALL BE SALVAGED AND STOCKPILED AS DIRECTED BY THE ENGINEER. ALL OTHER MATERIALS SCHEDULED FOR REMOVAL BUT NOT SALVAGED, SHALL BE DISPOSED OF BY THE CONTRACTOR AT HIS EXPENSE.

ALL STORM SEWER AND CULVERT PIPE TO BE REMOVED WHICH THE ENGINEER DEEMS FIT FOR RE-USE SHALL BE SALVAGED IN ACCORDANCE WITH ARTICLES 501.02 OF THE IDOT STANDARD SPECIFICATIONS FOR ROAD AND BRIDGE CONSTRUCTION. ALL OTHER STORM SEWER AND CULVERT PIPE SHALL BE DISPOSED OF IN ACCORDANCE WITH ARTICLE 202.03.

FIELD CONDITIONS PROHIBIT THE USE OF TAPERED TOPS ON PROPOSED MANHOLES AND INLETS. THEREFORE, PRECAST REINFORCED CONCRETE FLAT SLAB TOPS ARE REQUIRED. THE TOP OF GRATE ELEVATIONS SHOWN ON THE PLANS REFER TO THE ELEVATION OF THE FRAME AND GRATE FLOWLINE. ALL DITCHES SHALL BE RE-GRADED/SHAPED TO ENSURE ALL STORM WATER RUNOFF ENTERS THE INTENDED DITCH INLET (TYPE 8 GRATE).

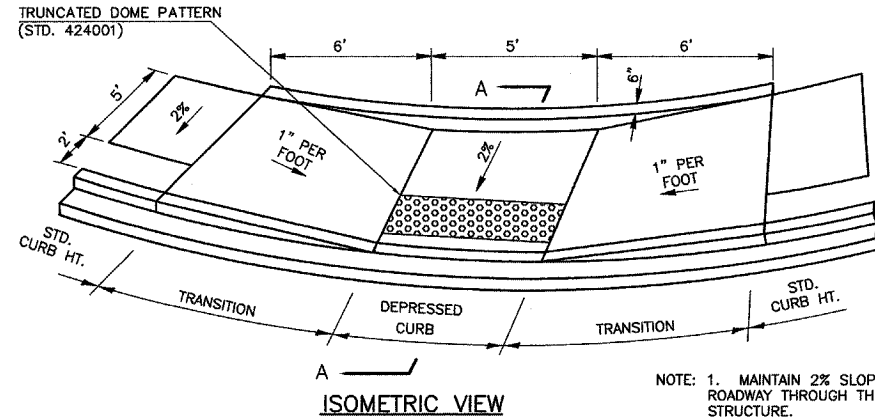
ALL TRAFFIC CONTROL INCLUDING BUT NOT LIMITED TO, WORK ZONE, TEMPORARY, AND PERMANENT, SHALL BE FURNISHED, INSTALLED, MAINTAINED, RELOCATED, AND/OR REMOVED IN ACCORDANCE WITH SECTION 700 OF THE LATEST EDITION OF THE IDOT STANDARD SPECIFICATIONS FOR ROAD AND BRIDGE CONSTRUCTION AND THE LATEST EDITION OF THE MANUAL ON UNIFORM TRAFFIC CONTROL DEVICES.

ALL EXCAVATION ADJACENT TO THE EDGE OF PAVEMENT SHALL BE PROTECTED WITH EXTENDED LEG BARRICADES WITH APPROPRIATE LIGHTING.

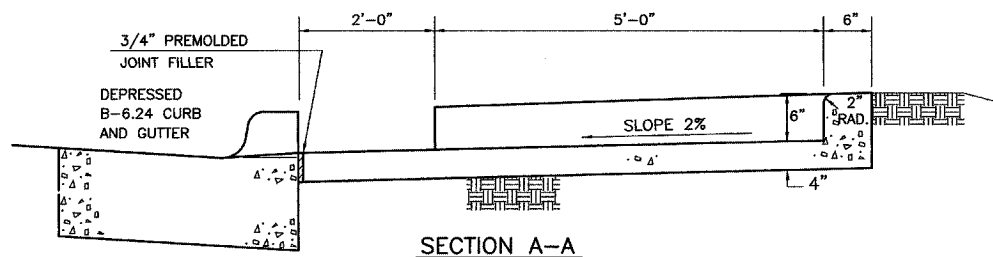
NO OVERNIGHT LANE CLOSURES SHALL BE ALLOWED. LANE CLOSURES SHALL BE RESTRICTED TO THE HOURS FROM 9:00 AM TO 2:00 PM LOCAL TIME, MONDAY THROUGH FRIDAY.

TRAFFIC CONTROL SIGNS SHALL BE 48" FLUORESCENT ORANGE.

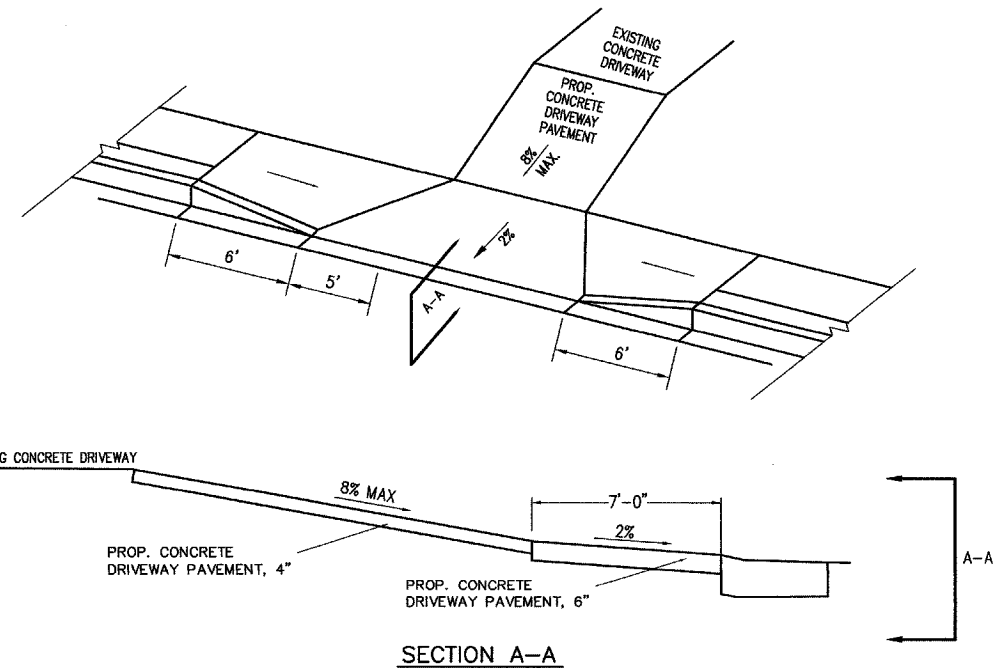
THE CONTRACTOR IS RESPONSIBLE FOR CONTACTING THE CITY OF MASCOUTAH AT LEAST FORTY-EIGHT (48) HOURS IN ADVANCE PRIOR TO COMMENCEMENT OF ANY CONSTRUCTION ACTIVITIES OR WORK REQUIRING INSPECTION OR APPROVAL BY THE AFFECTED UNITS OF GOVERNMENT.



NOTE: 1. MAINTAIN 2% SLOPE TOWARD THE ROADWAY THROUGH THE RAMP STRUCTURE.  
 2. WALL SHALL BE POURED MONOLITHIC WITH RAMP STRUCTURE.



SECTION A-A  
 SIDEWALK RAMP DETAILS



SECTION A-A  
 PRIVATE ENTRANCE

EARTH EXCAVATION	EARTH EXCAVATION ADJUSTED FOR SHRINKAGE	EMBANKMENT	EARTHWORK BALANCE
3,100 C.Y.	2,325 C.Y.	112 C.Y.	WASTE (+) OR SHORTAGE (-)
			+2,213 C.Y.

REVISIONS	
NAME	DATE

GENERAL NOTES AND MISCELLANEOUS DETAILS  
 HARNETT STREET IMPROVEMENTS  
 CITY OF MASCOUTAH  
 ST. CLAIR COUNTY, ILLINOIS