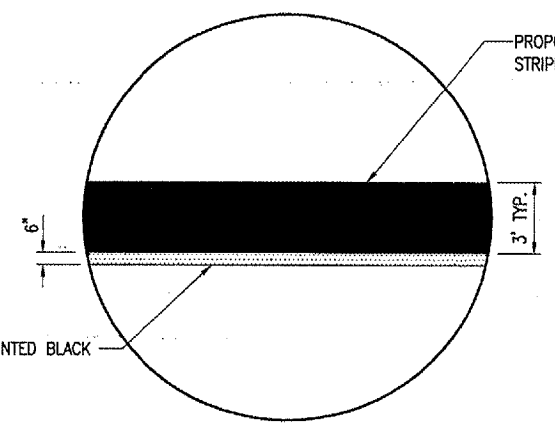
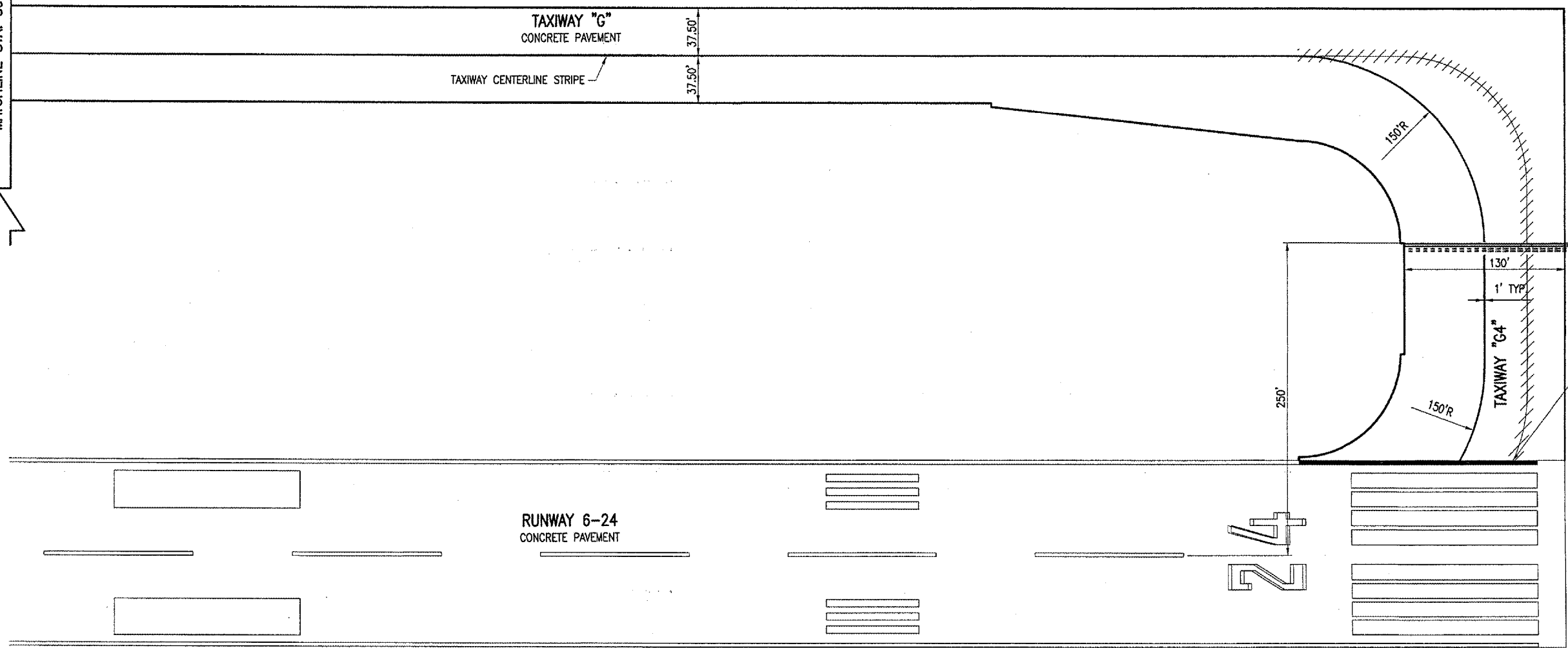
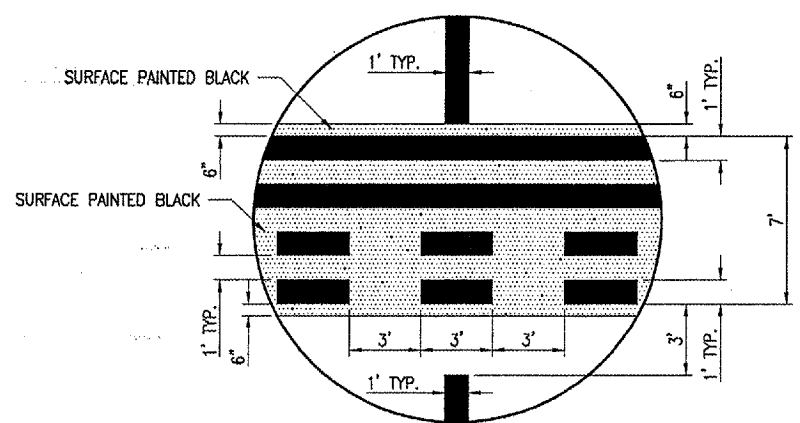


MATCHLINE STA. 391+00

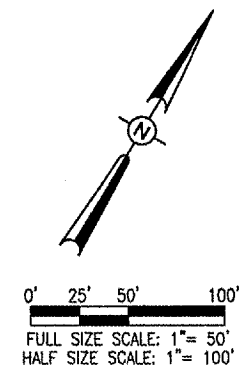


CONCRETE RUNWAY EDGE STRIPE DETAIL  
"NOT TO SCALE"



HOLDING POSITION DETAIL  
"NOT TO SCALE"

- LEGEND**
- EXISTING PAVEMENT
  - PROPOSED PAVEMENT
  - EXISTING MARKING
  - PROPOSED MARKING
  - MARKING TO BE REMOVED



JUN 10, 2005 9:39 AM CCC  
F:\AIRPORTS\DECATUR\B02-04TXD\AIRPORT\ SHEETS\CONTRACT-1\R-151MRK.DWG - STA. 391+00 TO 403+57.30

DATE	REVISION	BY

**HANSON**  
DECATUR AIRPORT  
DECATUR, ILLINOIS

IL. PROJ.: DEC-3414 A.I.P. PROJ.: 3-17-0033-28

NO.	DATE	BY	REVIEWED
1	03/18/05	CCC	CCC
2	03/18/05	CCC	CCC
3	06/07/05	WJM	WJM

IFD Project No. 802-04TXD  
Drawing No. R-151MRK.DWG  
Scale: 1"=50'  
Date: 03/18/05

**HANSON**  
Engineers, Architects, Scientists  
1626 South Sixth Street  
Springfield, Illinois 62703-2886  
Offices Nationwide

TAXIWAY G WIDENING  
PHASE II  
PROPOSED  
MARKING PLAN  
STA. 391+00 TO STA. 403+57.30