

LA034

K:\LansingAp\0329702\draw\sheet\FILE: water-pp2.dwg
 LAYOUT: Layout1
 UPDATE BY: johse
 SURVEY BOOK # 1
 DATE: Mon 3/14/05 2:36pm
 XREF DWG: nethgr-base.dwg
 tbcont.dwg
 tb.dwg
 tbrfgrd.dwg

REVISIONS		
NUMBER	BY	DATE

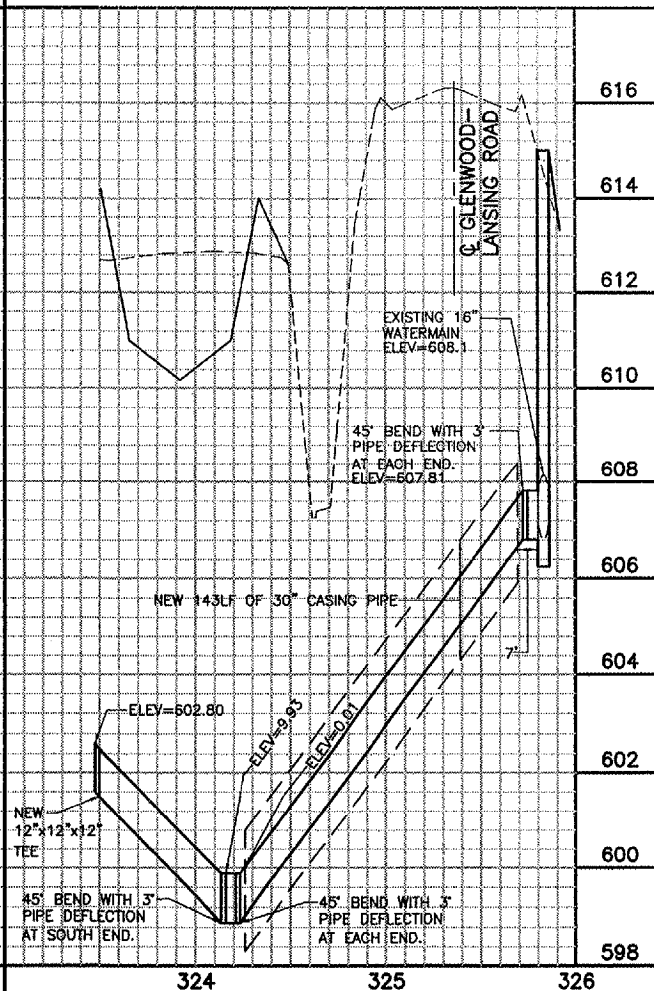
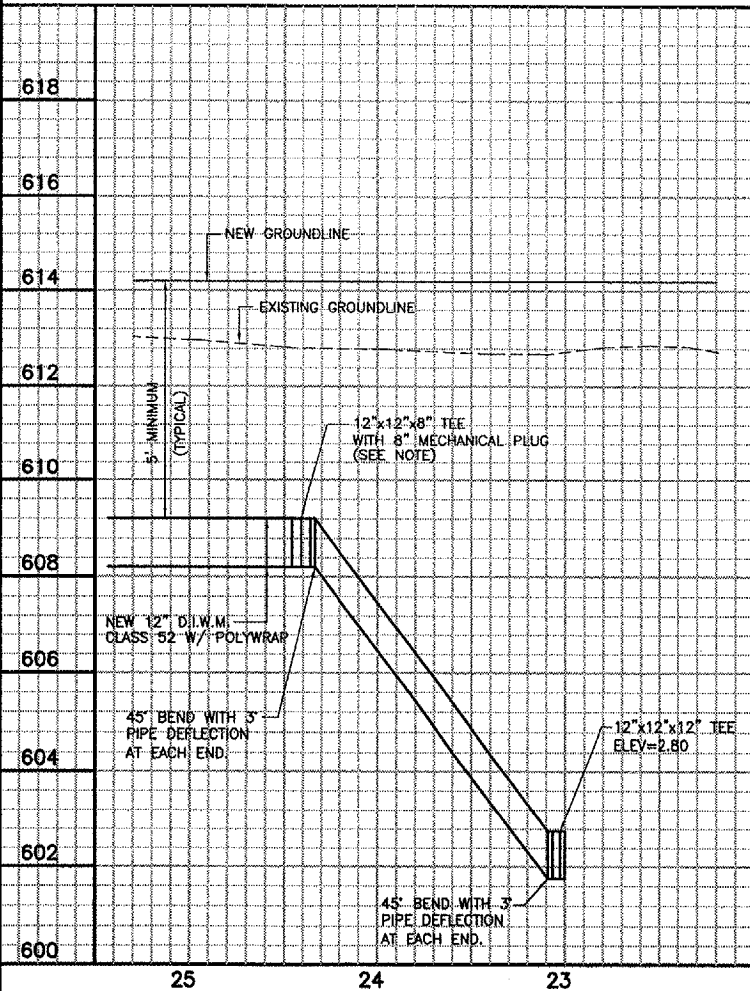
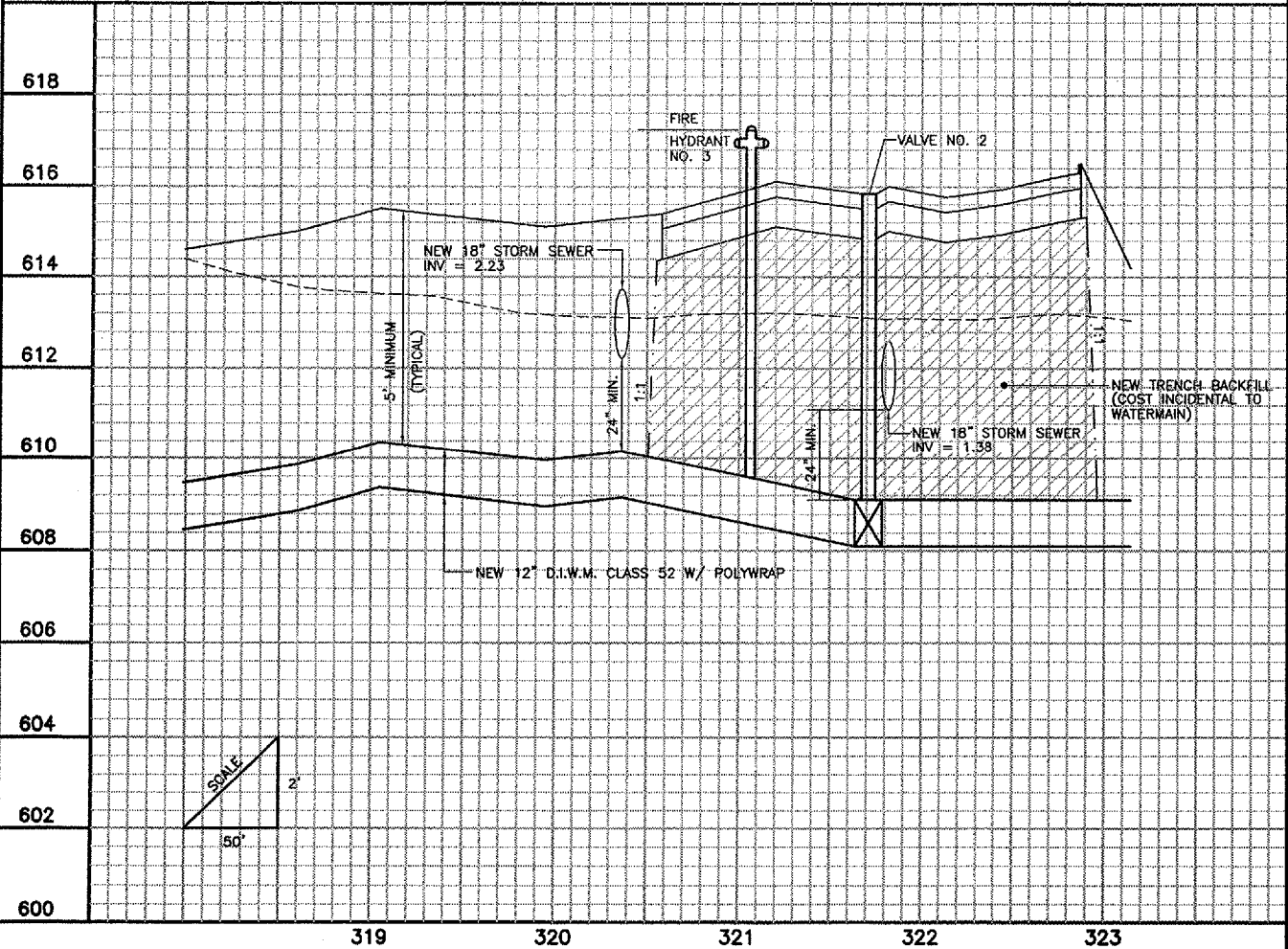
0 1 2

THIS BAR IS EQUAL TO 2" AT FULL SCALE (34X22).

LANSING MUNICIPAL AIRPORT
 LANSING, ILLINOIS

NORTH QUADRANT SITWORK - PHASE 1
 AND TAXIWAY G2 EXTENSION

WATERMAIN PLAN AND PROFILE
 SHEET 2



© Copyright CMT, Inc.

CMT
 CRAWFORD, MURPHY & TILLY, INC.
 CONSULTING ENGINEERS
 License No. 94-000613

Lansing Municipal Airport

DESIGN BY: MJW/ARM

DRAWN BY: JRO

CHECKED BY: ARM

APPROVED BY:

DATE: 03/04/05

JOB No: 03297-02

IL PROJECT: IGQ-3329
 A.I.P. PROJECT: 3-17-0121-B21

SHEET 18 OF 50 SHEETS