







PE083

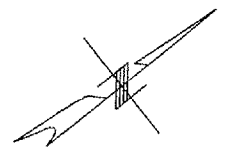
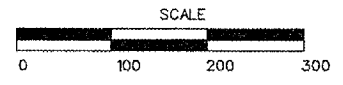
REVISIONS

NUMBER	BY	DATE

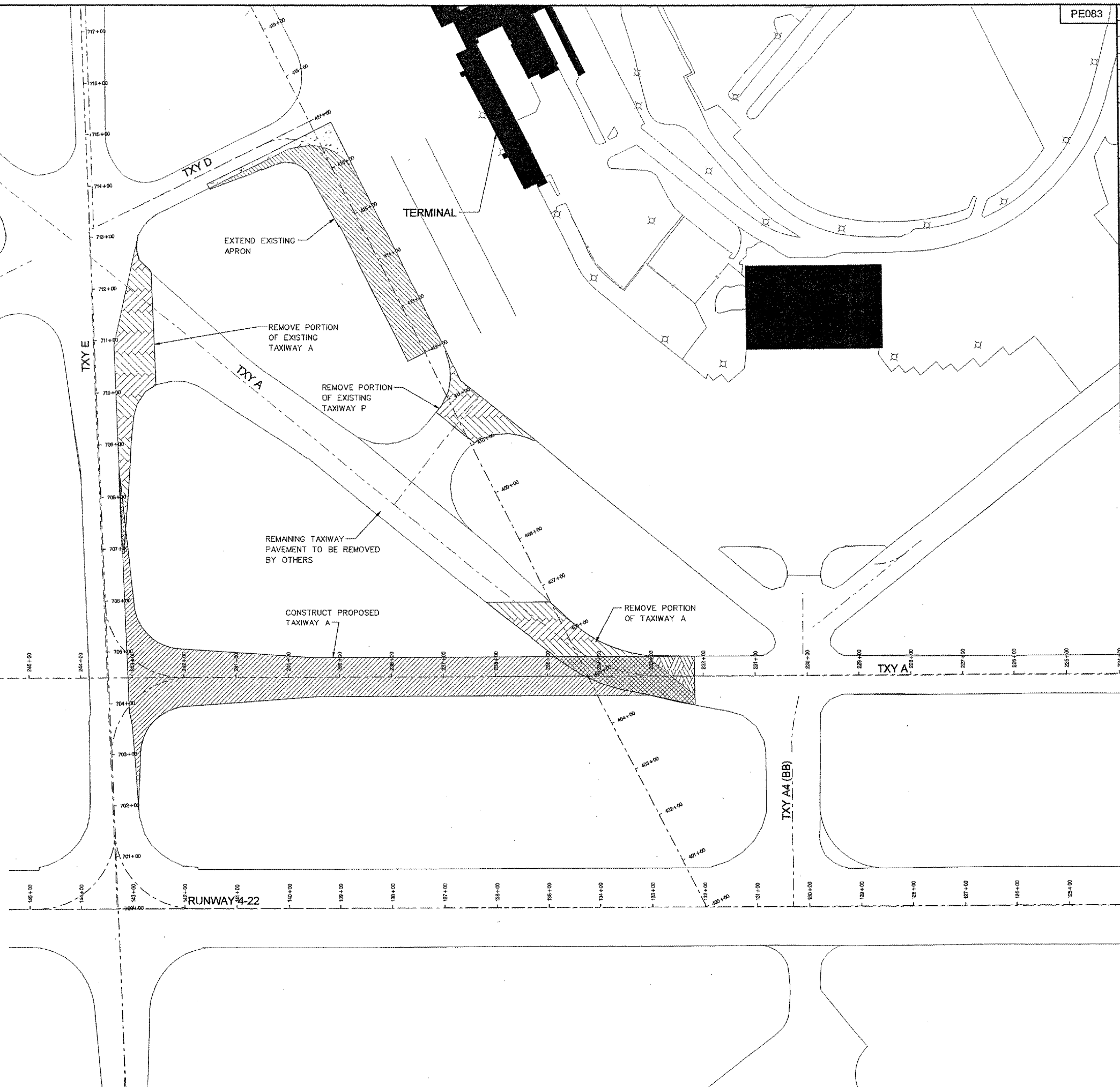
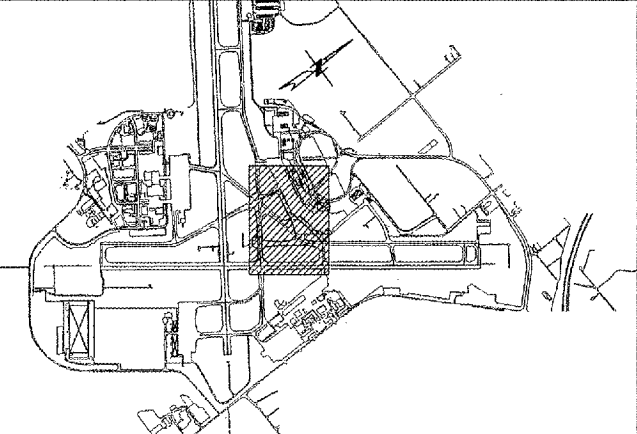
0 1 2  
 THIS BAR IS EQUAL TO 2"  
 AT FULL SCALE (34X22).  
 PLOT 1

LEGEND


-  CONSTRUCT NEW FULL DEPTH BITUMINOUS PAVEMENT
-  CONSTRUCT NEW FULL DEPTH PCC PAVEMENT
-  REMOVE EXISTING BITUMINOUS PAVEMENT FULL DEPTH, CONSTRUCT NEW FULL DEPTH BITUMINOUS PAVEMENT
-  REMOVE EXISTING BITUMINOUS PAVEMENT FULL DEPTH, CONSTRUCT NEW FULL DEPTH PCC PAVEMENT
-  REMOVE EXISTING PCC PAVEMENT FULL DEPTH, CONSTRUCT NEW FULL DEPTH BITUMINOUS PAVEMENT
-  REMOVE EXISTING BITUMINOUS PAVEMENT FULL DEPTH



KEY MAP



RELOCATE TAXIWAY A FROM  
 MID-FIELD INTERSECTION



IL PROJECT: PIA-3343  
 AIP PROJ: 3-17-0080-XX

FILE: k:\peoria\0406103\drawsheets\004_prop_imp.dgn
DESIGN BY: TCS
DRAWN BY: CAG
CHECKED BY: TCS
APPROVED BY: CET
DATE: JUNE 24, 2005
JOB No: 04061-03

PROPOSED  
 IMPROVEMENTS

06/23/2005  
 k:\peoria\0406103\drawsheets\004\_prop\_imp.dgn