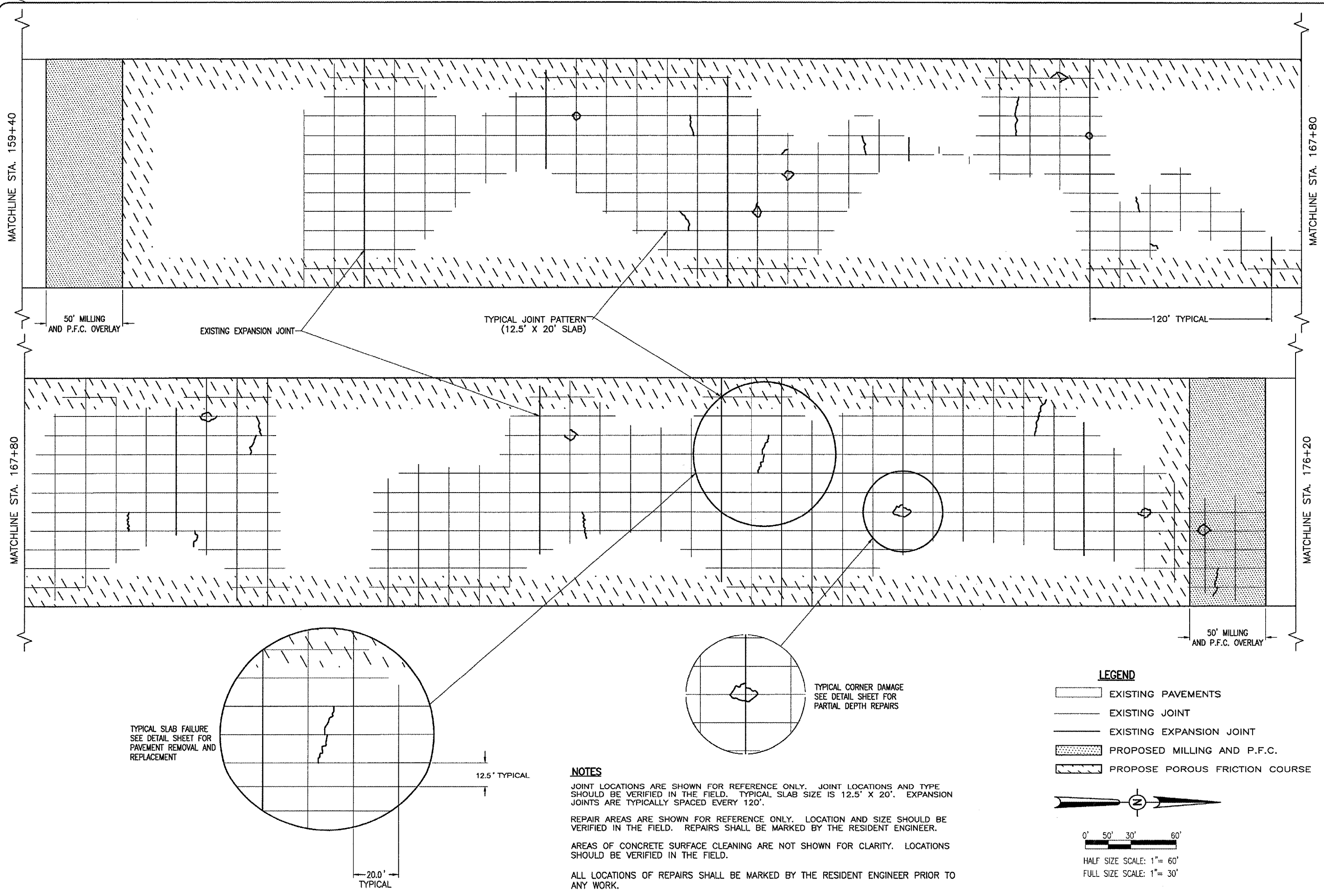
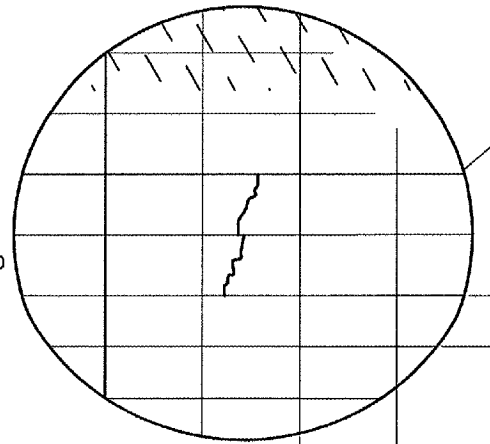


JUL 01, 2005 4:14 PM DAK
I:\AIRPORTS\1\QUINCY\22405CRK\AIRPORT\HEETS\MICROSTATION\7a-301SIT.DWG - const. plan 3



TYPICAL SLAB FAILURE
SEE DETAIL SHEET FOR
PAVEMENT REMOVAL AND
REPLACEMENT



20.0'
TYPICAL

12.5' TYPICAL

NOTES

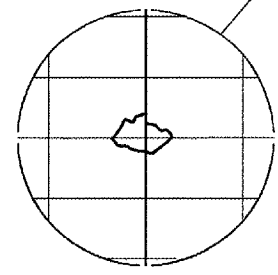
JOINT LOCATIONS ARE SHOWN FOR REFERENCE ONLY. JOINT LOCATIONS AND TYPE SHOULD BE VERIFIED IN THE FIELD. TYPICAL SLAB SIZE IS 12.5' X 20'. EXPANSION JOINTS ARE TYPICALLY SPACED EVERY 120'.

REPAIR AREAS ARE SHOWN FOR REFERENCE ONLY. LOCATION AND SIZE SHOULD BE VERIFIED IN THE FIELD. REPAIRS SHALL BE MARKED BY THE RESIDENT ENGINEER.

AREAS OF CONCRETE SURFACE CLEANING ARE NOT SHOWN FOR CLARITY. LOCATIONS SHOULD BE VERIFIED IN THE FIELD.

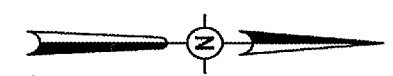
ALL LOCATIONS OF REPAIRS SHALL BE MARKED BY THE RESIDENT ENGINEER PRIOR TO ANY WORK.

TYPICAL CORNER DAMAGE
SEE DETAIL SHEET FOR
PARTIAL DEPTH REPAIRS



LEGEND

- EXISTING PAVEMENTS
- EXISTING JOINT
- EXISTING EXPANSION JOINT
- PROPOSED MILLING AND P.F.C.
- PROPOSE POROUS FRICTION COURSE



0' 50' 30' 60'

HALF SIZE SCALE: 1" = 60'

FULL SIZE SCALE: 1" = 30'

DATE	REVISION	BY

QUINCY REGIONAL AIRPORT
BALDWIN FIELD
ADAMS COUNTY, ILLINOIS

IL PROJ.: UN-3336 A.I.P. PROJ.: 3-17-0085-XX

REV.	DATE	BY	DESCRIPTION

HANSON

Hanson Professional Services Inc.
1525 South Sixth Street
Springfield, Illinois 62703-2886
Offices Nationwide

REHABILITATE
RUNWAY 18-36

CONSTRUCTION
PLAN

STA 159+40 TO STA 176+20