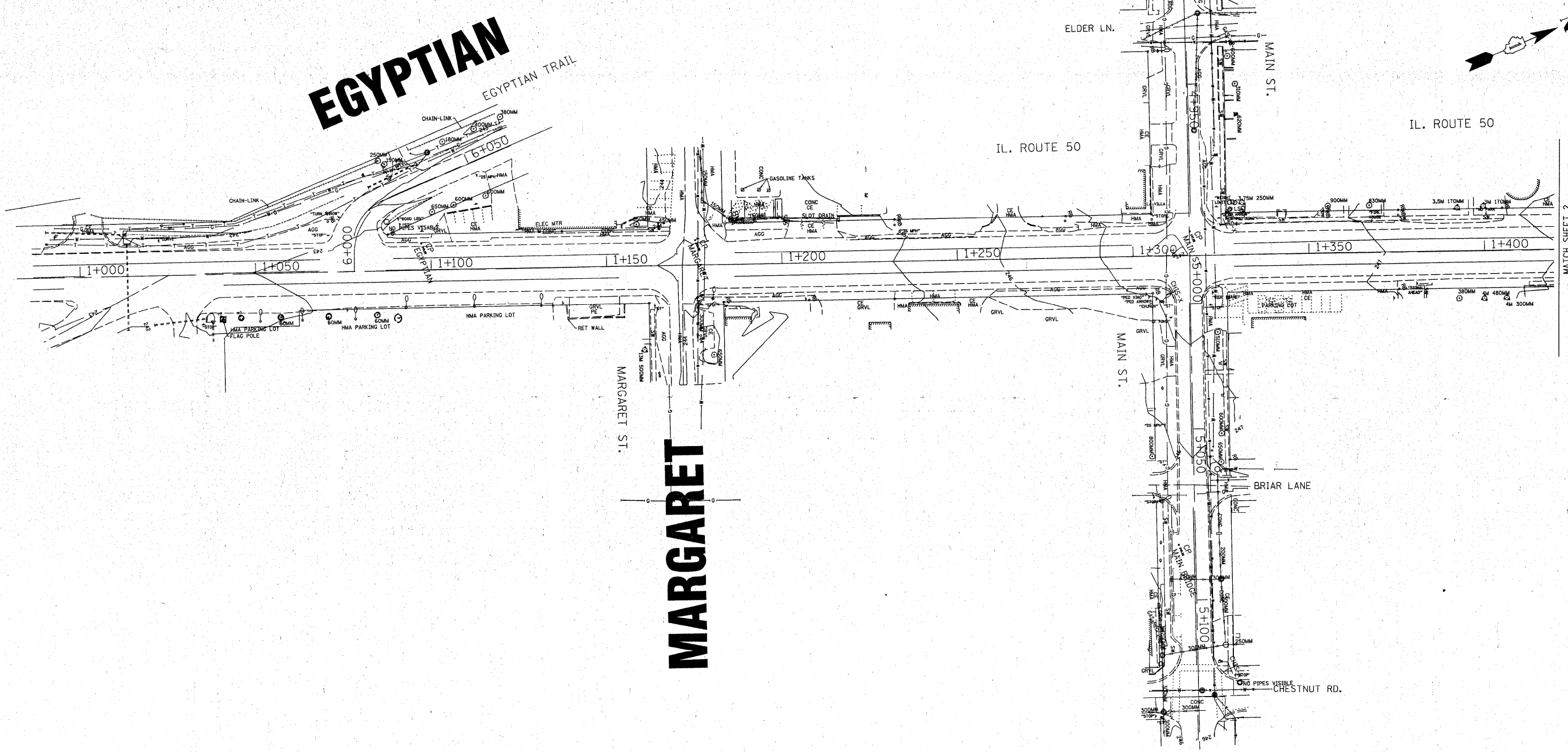
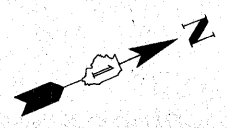


UTILITY OWNERS
 NICOR GAS-GAS
 AT&T-TELEPHONE
 WATER-VILLAGE OF MONEE




MATCH SHEET 2

— A —	— A —	AERIAL UTILITY
- - - - -	- - - - -	UNKNOWN
— CTV —	— CTV —	CABLE TV
— T —	— T —	TELEPHONE
— G —	— G —	GAS
— E —	— E —	ELECTRIC
— W —	— W —	WATER
— FO —	— FO —	FIBER OPTIC
— S —	— S —	SEWER
⊕		TBE TEST HOLE

Utilities shown on these plans as depicted in the legend have been investigated by Cardno TBE in accordance with SUE Industry Standards. All other information shown has been provided to Cardno TBE by others. TBE's SUE field investigation was performed 11/26/10 through 12/03/10. Changes to utilities after 12/03/10 may have been made and therefore may result in variances from this plan. Consideration should be given to updating this plan if deemed advisable prior to final design and construction.

ALL UTILITIES SHOWN QUALITY LEVEL "B" UNLESS NOTED OTHERWISE.

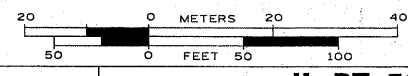


TBE Job No. IL09510424
 SUE Plan Page: 1 of 2

Utility Quality Level "A" : Test Hole	DESIGNED <i>EG</i>	REVISED
Utility Quality Level "B" : Designating	DRAWN <i>KLC</i>	REVISED
Utility Quality Level "C" : Research with Survey	CHECKED	REVISED
Utility Quality Level "D" : Records Research	DATE <i>1/18/11</i>	REVISED

STATE OF ILLINOIS
 DEPARTMENT OF TRANSPORTATION

IL RT. 50 at Court Street
 Monee, IL



F.A.P. RTE.	SECTION	COUNTY	TOTAL SHEETS	SHEET NO.
840	143N	Will	121	39
FED. ROAD DIST. NO. [ILLINOIS] IDOT Project No.			Contract No. 60445	