


F.A.P. RTE.	SECTION	COUNTY	TOTAL SHEETS	SHEET NO.
840	143N	WILL	121	98
STA.		TO STA.		
FED. ROAD DIST. NO.		ILLINOIS FED. AID PROJECT		

ORIGINAL SURVEY	BY	DATE
SURVEYED		
PLOTTED		
NOTE BOOK		
AREAS		
AREAS		
CHECKED		
NO.		

FINAL SURVEY	BY	DATE
SURVEYED		
PLOTTED		
NOTE BOOK		
AREAS		
AREAS		
CHECKED		
NO.		

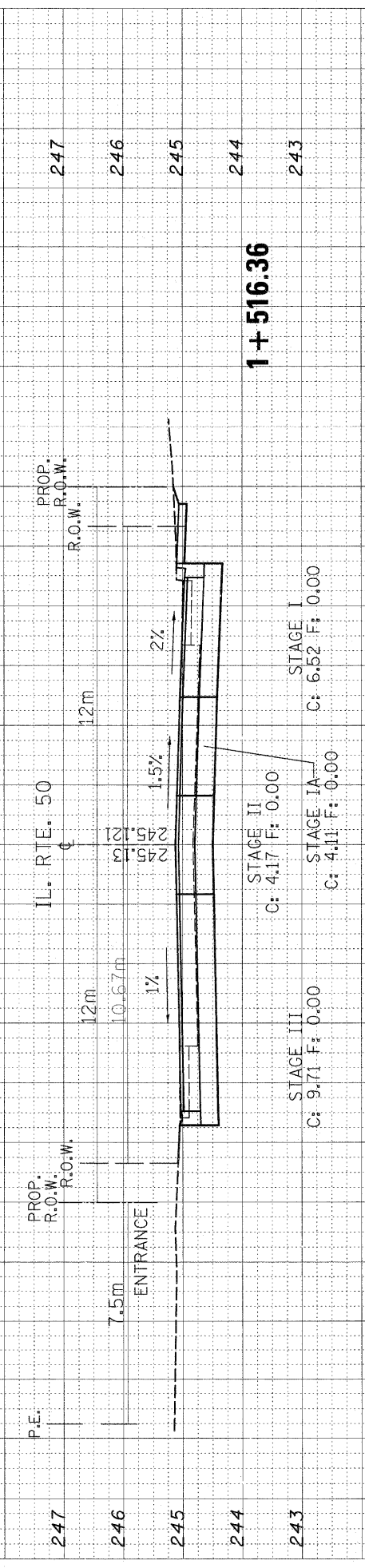
20 18 16 14 12 10 8 6 4 2 0 2 4 6 8 10 12 14 16 18 20 22 24



247  
246  
245  
244  
243  
242

PROP. R.O.W.  
R.O.W.  
IL. RTE. 50  
12m  
10.67m  
12m  
10.67m  
1%  
2%  
2%  
STAGE III  
C: 10.08 F: 0.00  
STAGE II  
C: 4.14 F: 0.00  
STAGE IA  
C: 4.00 F: 0.00  
OFF. = 9.25m RT/  
INV. 242.925  
STAGE I  
C: 7.00 F: 0.00

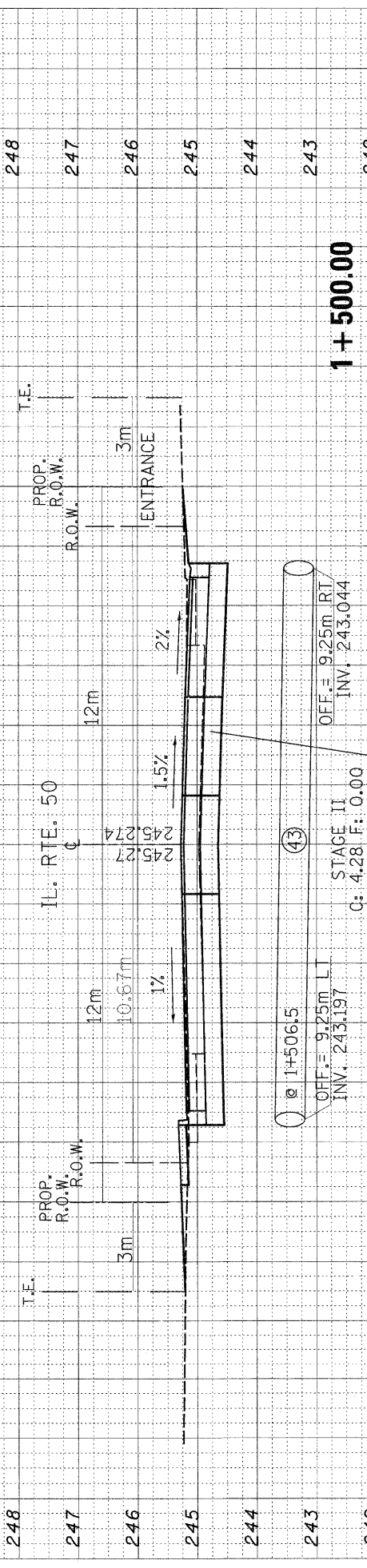
**1 + 525.00**



247  
246  
245  
244  
243

P.E.  
PROP. R.O.W.  
R.O.W.  
IL. RTE. 50  
12m  
10.67m  
12m  
10.67m  
1%  
1.5%  
2%  
STAGE III  
C: 9.71 F: 0.00  
STAGE II  
C: 4.17 F: 0.00  
STAGE IA  
C: 4.11 F: 0.00  
C: 6.52 F: 0.00

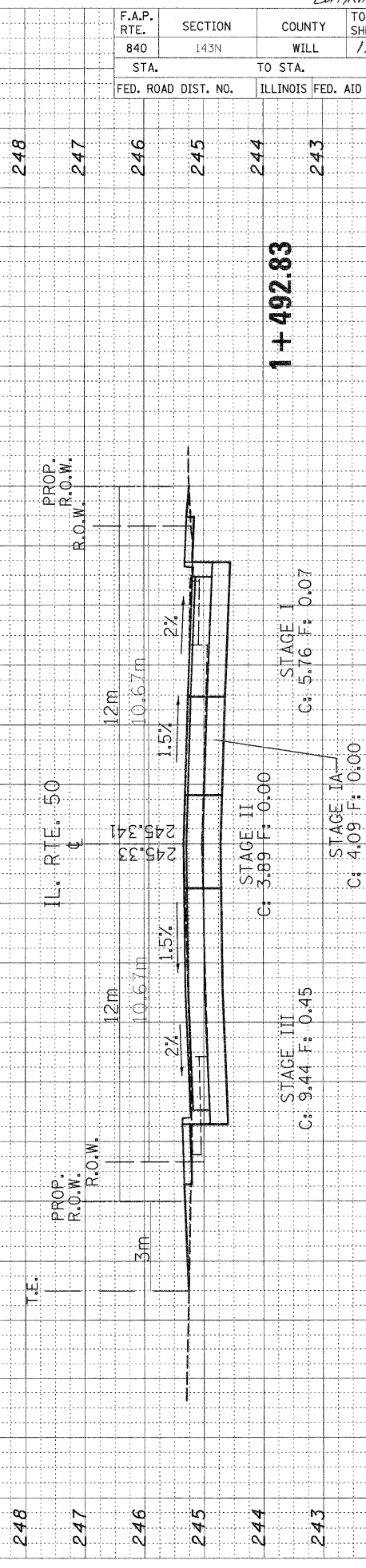
**1 + 516.36**



248  
247  
246  
245  
244  
243  
242

T.E.  
PROP. R.O.W.  
R.O.W.  
IL. RTE. 50  
12m  
10.67m  
12m  
10.67m  
1%  
1.5%  
2%  
STAGE III  
C: 9.40 F: 0.44  
STAGE II  
C: 4.28 F: 0.00  
STAGE IA  
C: 4.13 F: 0.00  
OFF. = 9.25m RT/  
INV. 243.044  
STAGE I  
C: 5.96 F: 0.00

**1 + 500.00**



248  
247  
246  
245  
244  
243

T.E.  
PROP. R.O.W.  
R.O.W.  
IL. RTE. 50  
12m  
10.67m  
12m  
10.67m  
1.5%  
1.5%  
2%  
STAGE III  
C: 9.44 F: 0.45  
STAGE II  
C: 3.89 F: 0.00  
STAGE IA  
C: 4.09 F: 0.00  
C: 5.16 F: 0.07

**1 + 492.83**