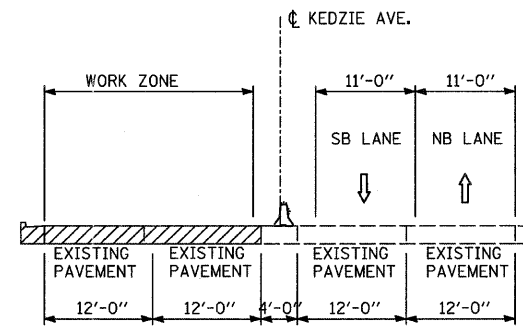
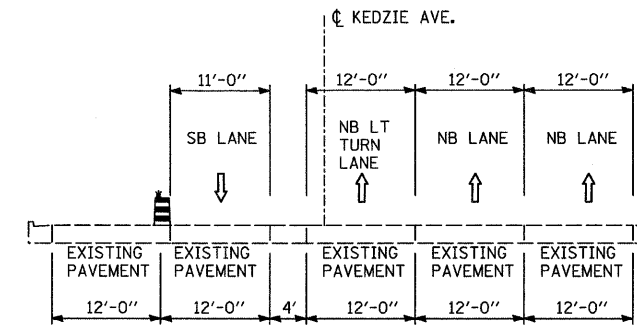


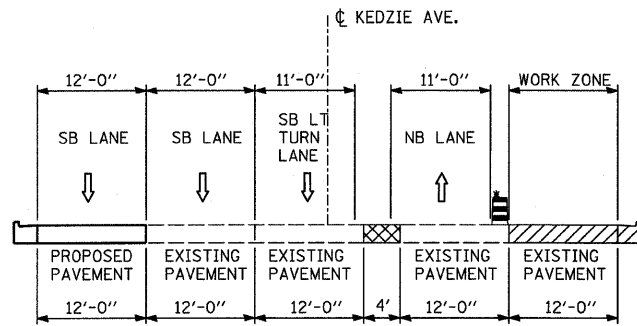
STAGE 1: 155TH ST INTERSECTION
A - A



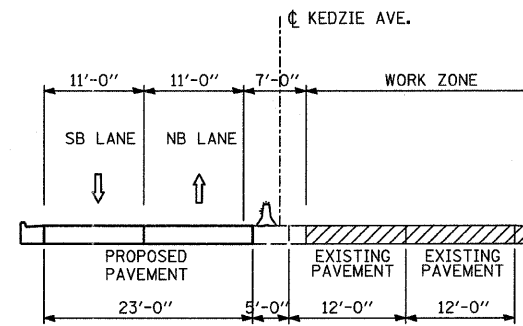
STAGE 1: SOUTH OF BRIDGE
B - B



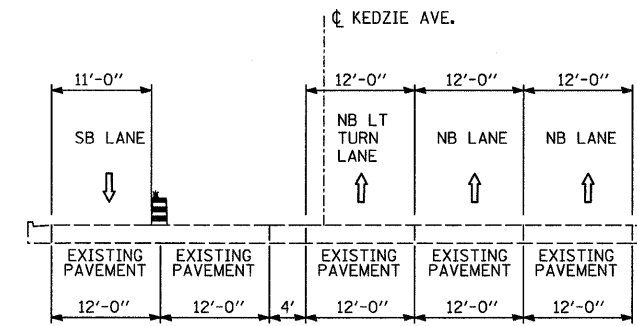
STAGE 1: COUNTRY AIRE DR. INTERSECTION
C - C



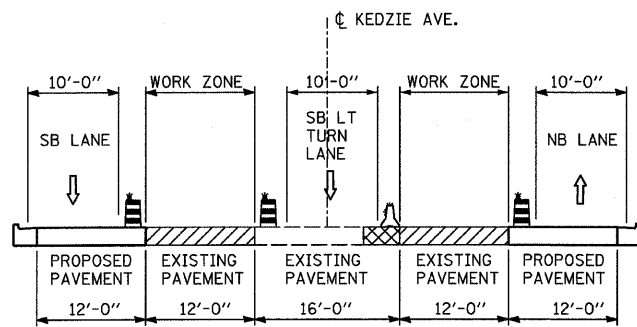
STAGE 2: 155TH ST INTERSECTION
D - D



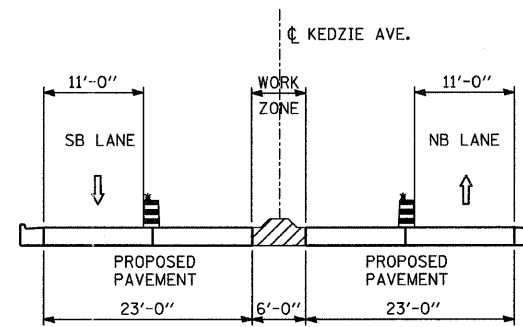
STAGE 2: SOUTH OF BRIDGE
E - E



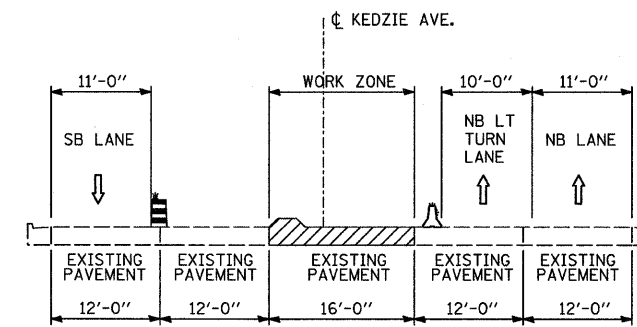
STAGE 2: COUNTRY AIRE DR. INTERSECTION
F - F



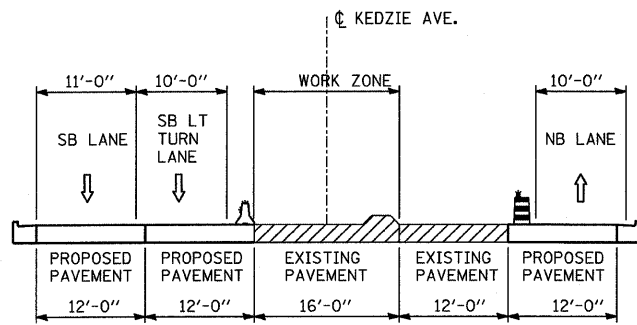
STAGE 3: 155TH ST INTERSECTION
G - G



STAGE 3: SOUTH OF BRIDGE
H - H



STAGE 3: COUNTRY AIRE DR. INTERSECTION
I - I



STAGE 3A: 155TH ST INTERSECTION
J - J

LEGEND

- ↑ TRAFFIC MOVEMENT
- TEMPORARY CONCRETE BARRIER (WITH MONO-DIRECTIONAL PRISMATIC REFLECTORS ON TOP AND SIDE FACING TRAFFIC)
- WORK ZONE
- TEMPORARY PAVEMENT
- DRUM WITH MONO-DIRECTIONAL STEADY BURNING LIGHT

TYLIN INTERNATIONAL	USER NAME = #USER#	DESIGNED - JDJ	REVISED -
	PLOT SCALE = #SCALE#	DRAWN - JDJ	REVISED -
	PLOT DATE = 5/3/2011	CHECKED - SES	REVISED -
		DATE - 5/5/2011	REVISED -

**STATE OF ILLINOIS
DEPARTMENT OF TRANSPORTATION**

KEDZIE AVENUE PROJECT MOT TYPICAL SECTIONS		F.A. RTE. 57	SECTION 1313.1B-1	COUNTY COOK	TOTAL SHEETS 162	SHEET NO. 33
SCALE: N.T.S.	SHEET NO. 2 OF 11 SHEETS	STA. TO STA.	CONTRACT NO. 60K14			

FED. ROAD DIST. NO.	ILLINOIS FED. AID PROJECT
---------------------	---------------------------

p:\602540157-294\road\p2_kedzie\p2_MOT_TYP_PR_SHT01.dgn 2:54:03 PM 5/3/2011