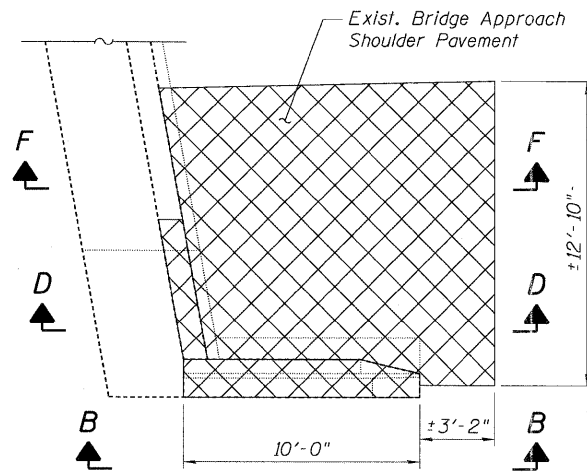
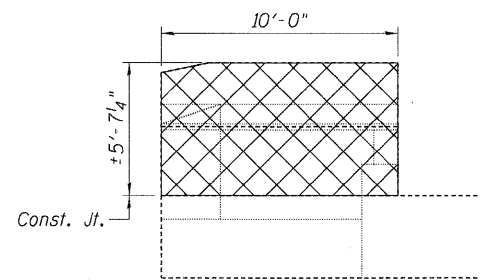


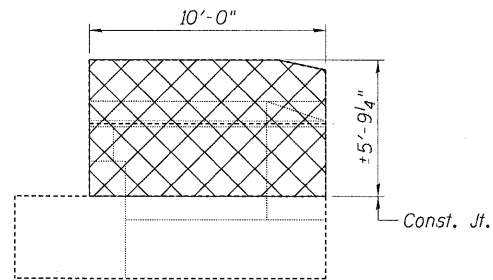
WEST ABUTMENT REMOVAL PLAN



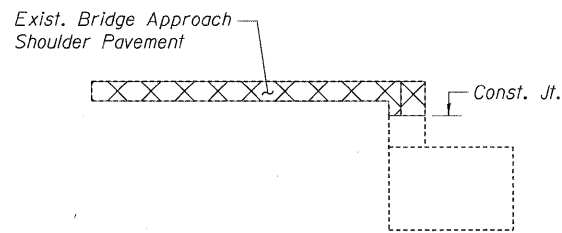
EAST ABUTMENT REMOVAL PLAN



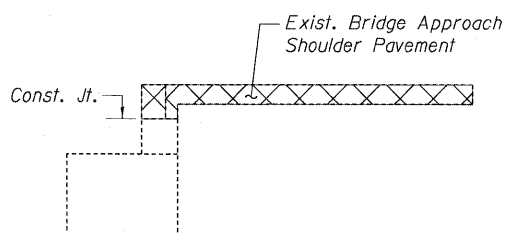
VIEW A-A



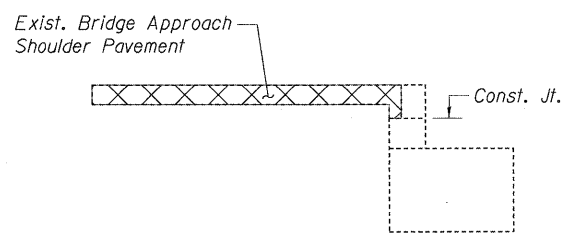
VIEW B-B



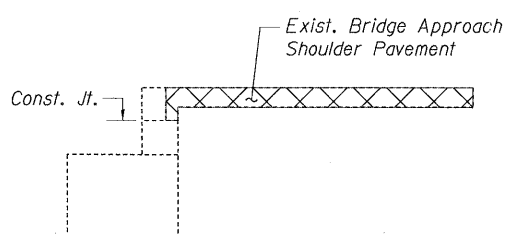
SECTION C-C



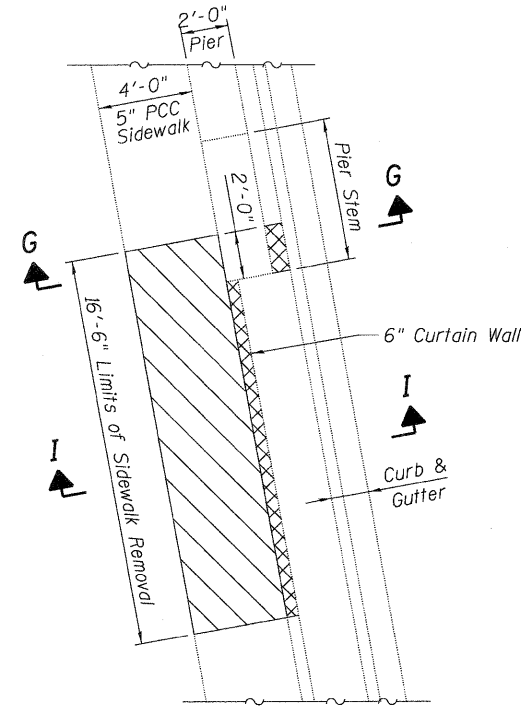
SECTION D-D



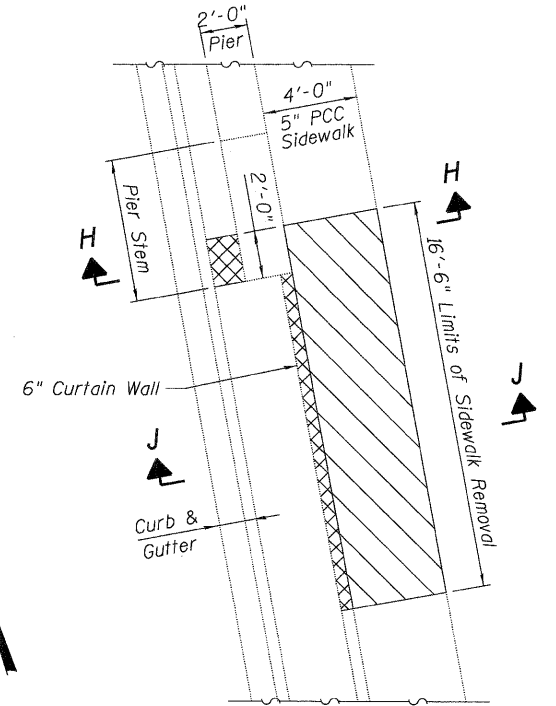
SECTION E-E



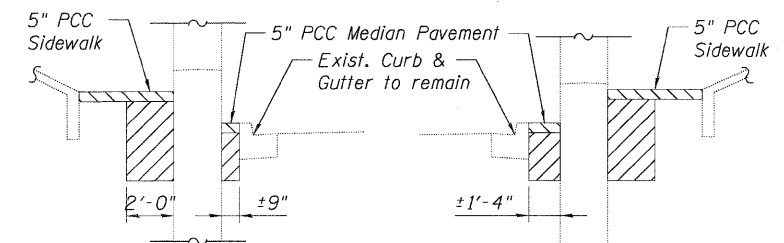
SECTION F-F



PIER 1 REMOVAL PLAN

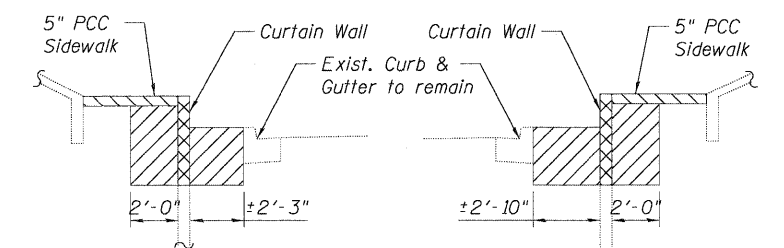


PIER 2 REMOVAL PLAN



SECTION G-G

SECTION H-H



SECTION I-I

SECTION J-J

LEGEND:

- Limits of Concrete Removal
- Limits of Sidewalk Removal
- Limits of Structure Excavation

Note:

For Sidewalk Removal and replacement details, see Roadway Plans, Shts. 40 & 41.

FILE NAME = #FILE#	USER NAME = #USER#	DESIGNED - PK	REVISED -	STATE OF ILLINOIS DEPARTMENT OF TRANSPORTATION US 20 OVER MCLEAN BOULEVARD	REMOVAL DETAILS		F.A.P. RTE. 345	SECTION 8R-HB-2-BY-1	COUNTY KANE	TOTAL SHEETS 434	SHEET NO. 245	
PLLOT SCALE = #SCALE#	CHECKED - MDB	REVISED -	DATE 05/18/11		REVISED -	SCALE:	SHEET NO. S-4 OF S-29	STA. 98+32.18	SN 045-0003	CONTRACT NO. 60K90		
PLLOT DATE = #DATE#						FED. ROAD DIST. NO. 7 ILLINOIS FED. AID PROJECT						
TENG TENG & ASSOCIATES, INC. ENGINEERS/ARCHITECTS/PLANNERS CHICAGO, ILLINOIS												

I:\0450003\60K90\002-STGCONSDT.DGN, \VALLSNLM-60K90-001-BORDER.DGN, \FILEL#, \STRUCT\CAD\60K90\0450003\ISHEET\0450003-60K90-002-STGCONSDT_SHT.DGN, \F5-0044\ANVALL.D-TRANS.07\2202\21379-001-STRUCT\CAD\60K90\0450003\ISHEET\0450003-60K90-002-STGCONSDT_SHT.DGN, \AYWARZ