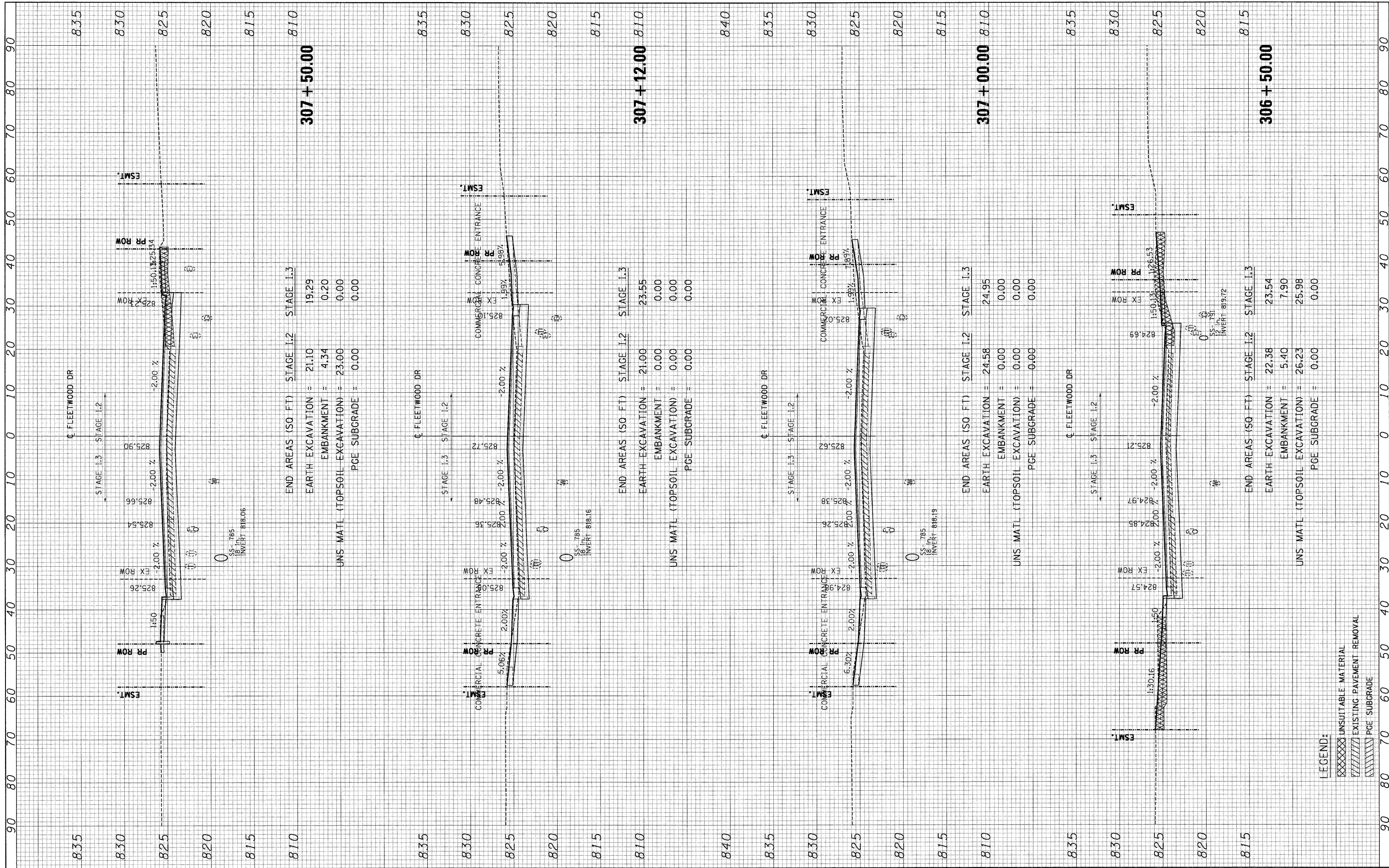


FINAL SURVEY PLOTTED DATE
 SURVEY PLOTTED DATE
 NOTE BOOK NO.
 AREAS CHECKED

ORIGINAL SURVEY PLOTTED DATE
 SURVEY PLOTTED DATE
 NOTE BOOK NO.
 AREAS CHECKED



LEGEND:
 UNSUITABLE MATERIAL
 EXISTING PAVEMENT REMOVAL
 PGE SUBGRADE

FILE NAME =	USER NAME = #USER#	DESIGNED - MRK	REVISED -
#FILE#		DRAWN - MRK	REVISED -
		CHECKED - DDH	REVISED -
		DATE - 05/18/11	REVISED -

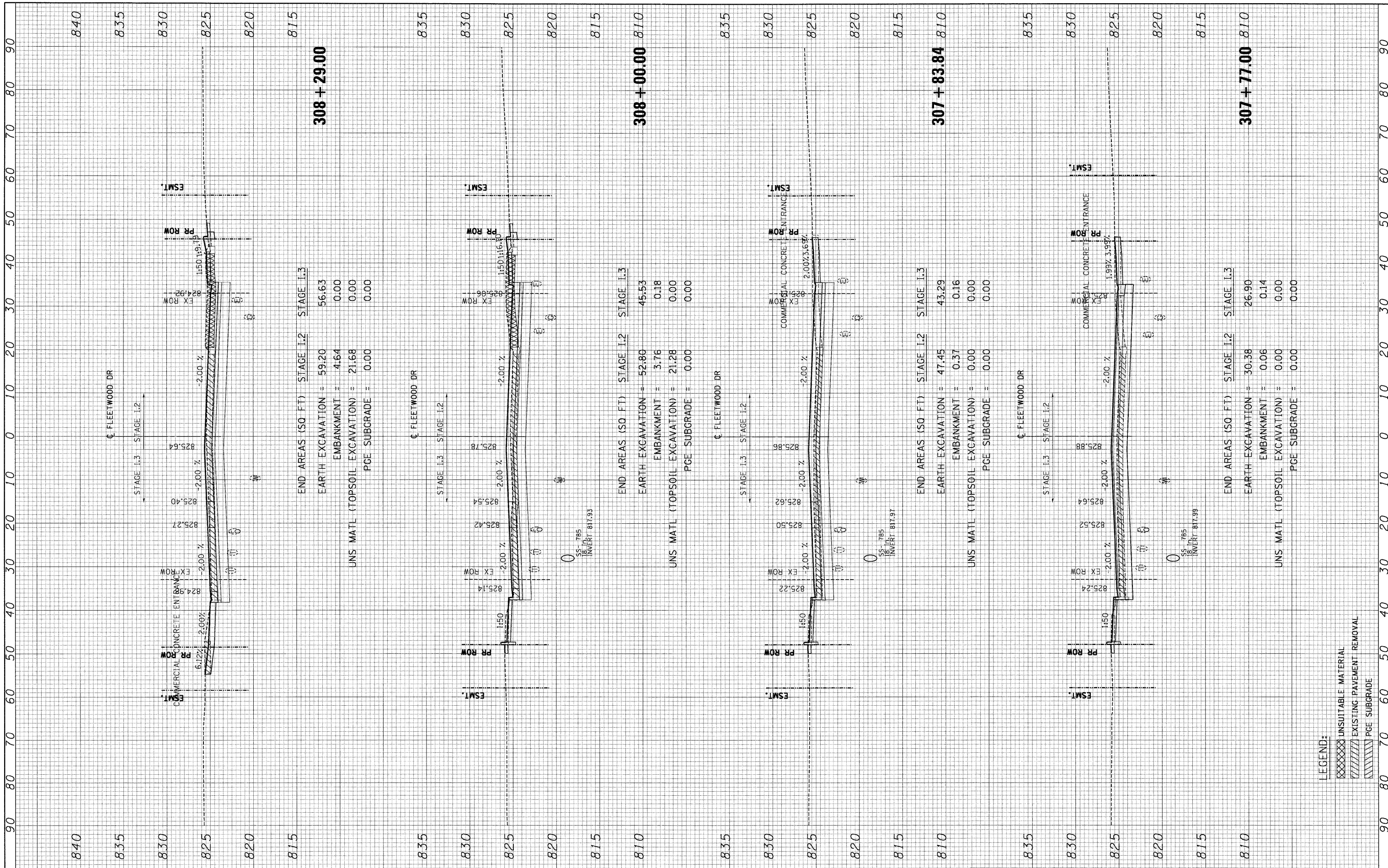
**STATE OF ILLINOIS
 DEPARTMENT OF TRANSPORTATION**

FLEETWOOD DR CROSS SECTIONS
 SCALE: HORIZ. 1"=10' VERT. 1"=5'
 STA. 306+50.00 TO STA. 307+50.00

F.A. RTE. 345	SECTION BR-HB-2-BY-1	COUNTY KANE	TOTAL SHEETS 434	SHEET NO. 401
CONTRACT NO. 60K90			ILLINOIS FED. AID PROJECT	

FINAL SURVEY PLOTTED BY DATE
 SURVEY PLOTTED BY DATE
 NOTE BOOK NO. AREAS CHECKED

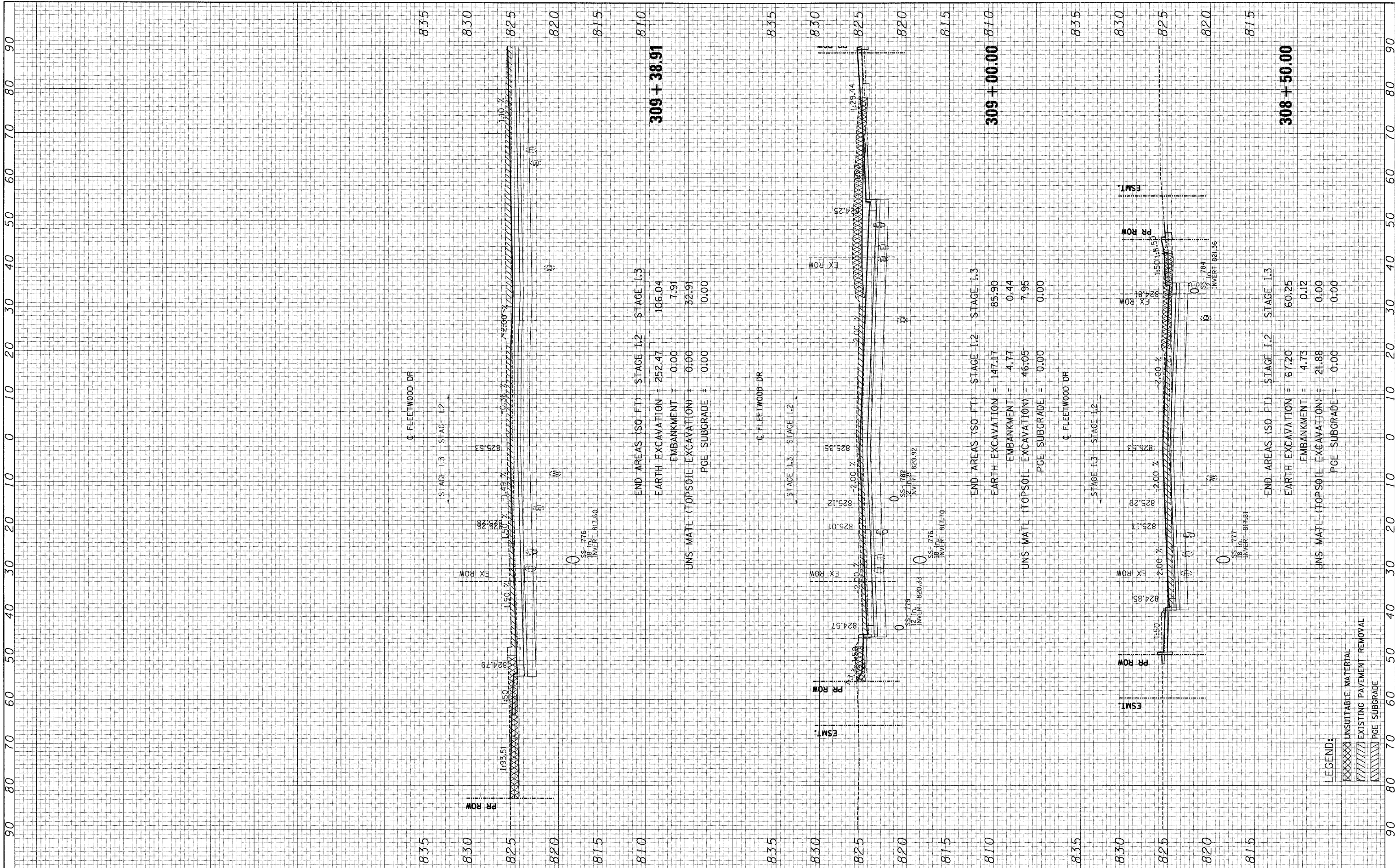
ORIGINAL SURVEY PLOTTED BY DATE
 SURVEY PLOTTED BY DATE
 NOTE BOOK NO. AREAS CHECKED



LEGEND:
 UNSUITABLE MATERIAL
 EXISTING PAVEMENT REMOVAL
 PCE SUBGRADE

FINAL SURVEY	NO.
SURVEY PLOTTED	DATE
NOTE BOOK	BY
AREAS AT	
AREAS CHECKED	

ORIGINAL SURVEY	NO.
PLOTTED	DATE
NOTE BOOK	BY
AREAS AT	
AREAS CHECKED	



LEGEND:

- XXXXX UNSUITABLE MATERIAL
- ///// EXISTING PAVEMENT REMOVAL
- ||||| PGE SUBGRADE

FILE NAME =	USER NAME = #USER#	DESIGNED - MRK	REVISED -
#FILE#		DRAWN - MRK	REVISED -
		CHECKED - DDH	REVISED -
		DATE - 05/18/11	REVISED -

**STATE OF ILLINOIS
DEPARTMENT OF TRANSPORTATION**

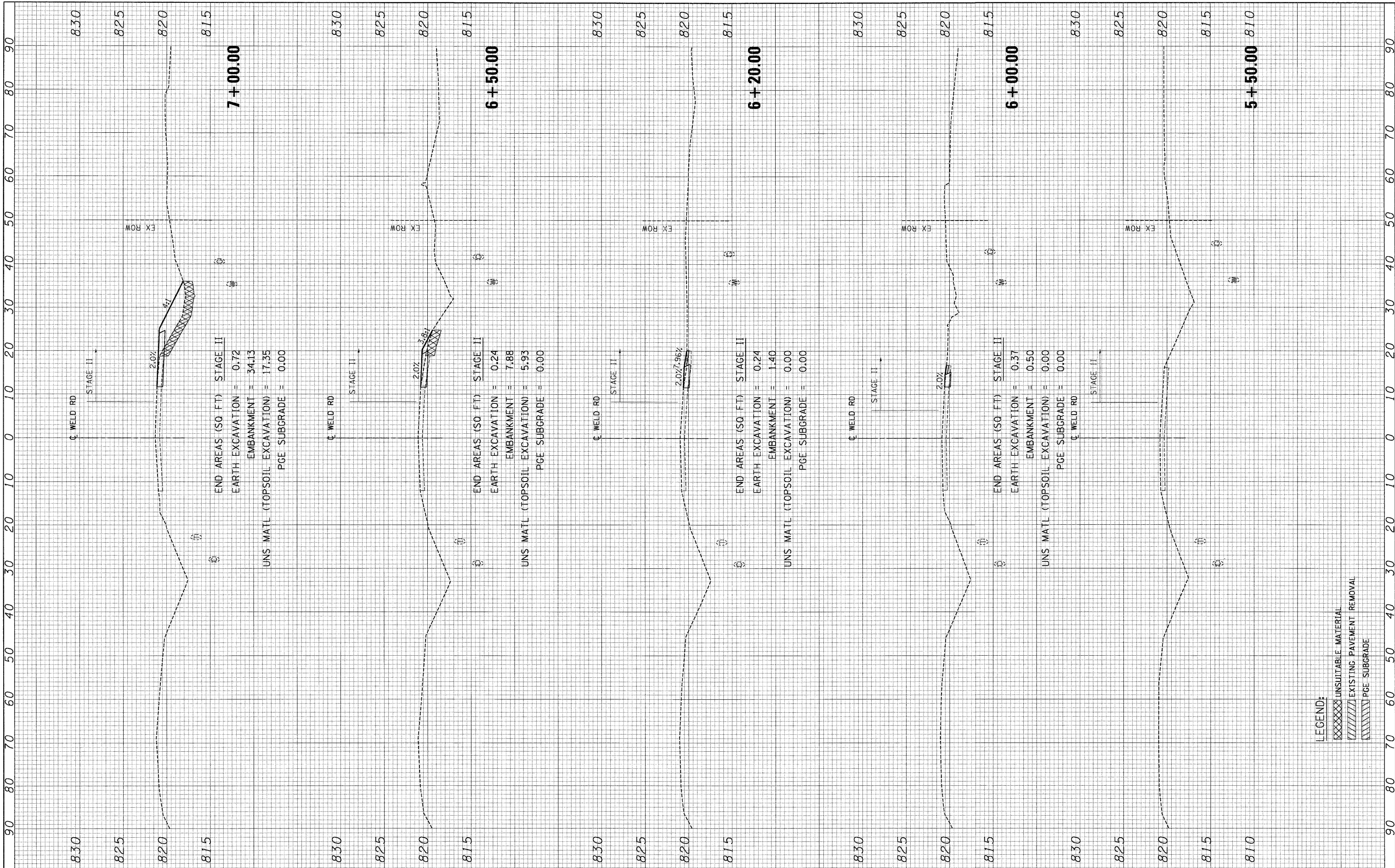
FLEETWOOD DR CROSS SECTIONS

SCALE: HORIZ. 1"=10' VERT. 1"=5' STA. 308+50.00 TO STA. 309+38.91

F.A. RTE.	SECTION	COUNTY	TOTAL SHEETS	SHEET NO.
345	BR-HB-2-BY-1	KANE	434	403
				CONTRACT NO. 60K90
ILLINOIS FED. AID PROJECT				

FINAL SURVEY PLOTTED BY DATE
 SURVEY PLOTTED BY DATE
 NOTE BOOK NO. DATE AREAS CHECKED

ORIGINAL SURVEY PLOTTED BY DATE
 SURVEY PLOTTED BY DATE
 NOTE BOOK NO. DATE AREAS CHECKED



7 + 00.00

6 + 50.00

6 + 20.00

6 + 00.00

5 + 50.00

END AREAS (SQ FT) STAGE II
 EARTH EXCAVATION = 0.72
 EMBANKMENT = 34.13
 UNS MATL (TOPSOIL EXCAVATION) = 17.35
 PGE SUBGRADE = 0.00

END AREAS (SQ FT) STAGE II
 EARTH EXCAVATION = 0.24
 EMBANKMENT = 7.88
 UNS MATL (TOPSOIL EXCAVATION) = 5.93
 PGE SUBGRADE = 0.00

END AREAS (SQ FT) STAGE II
 EARTH EXCAVATION = 0.24
 EMBANKMENT = 1.40
 UNS MATL (TOPSOIL EXCAVATION) = 0.00
 PGE SUBGRADE = 0.00

END AREAS (SQ FT) STAGE II
 EARTH EXCAVATION = 0.37
 EMBANKMENT = 0.50
 UNS MATL (TOPSOIL EXCAVATION) = 0.00
 PGE SUBGRADE = 0.00

LEGEND:
 UNSUITABLE MATERIAL
 EXISTING PAVEMENT REMOVAL
 PGE SUBGRADE

FILE NAME = #FILEL#	USER NAME = #USER#	DESIGNED - MRK	REVISED -
		DRAWN - MRK	REVISED -
		CHECKED - DDH	REVISED -
		DATE - 05/18/11	REVISED -

**STATE OF ILLINOIS
 DEPARTMENT OF TRANSPORTATION**

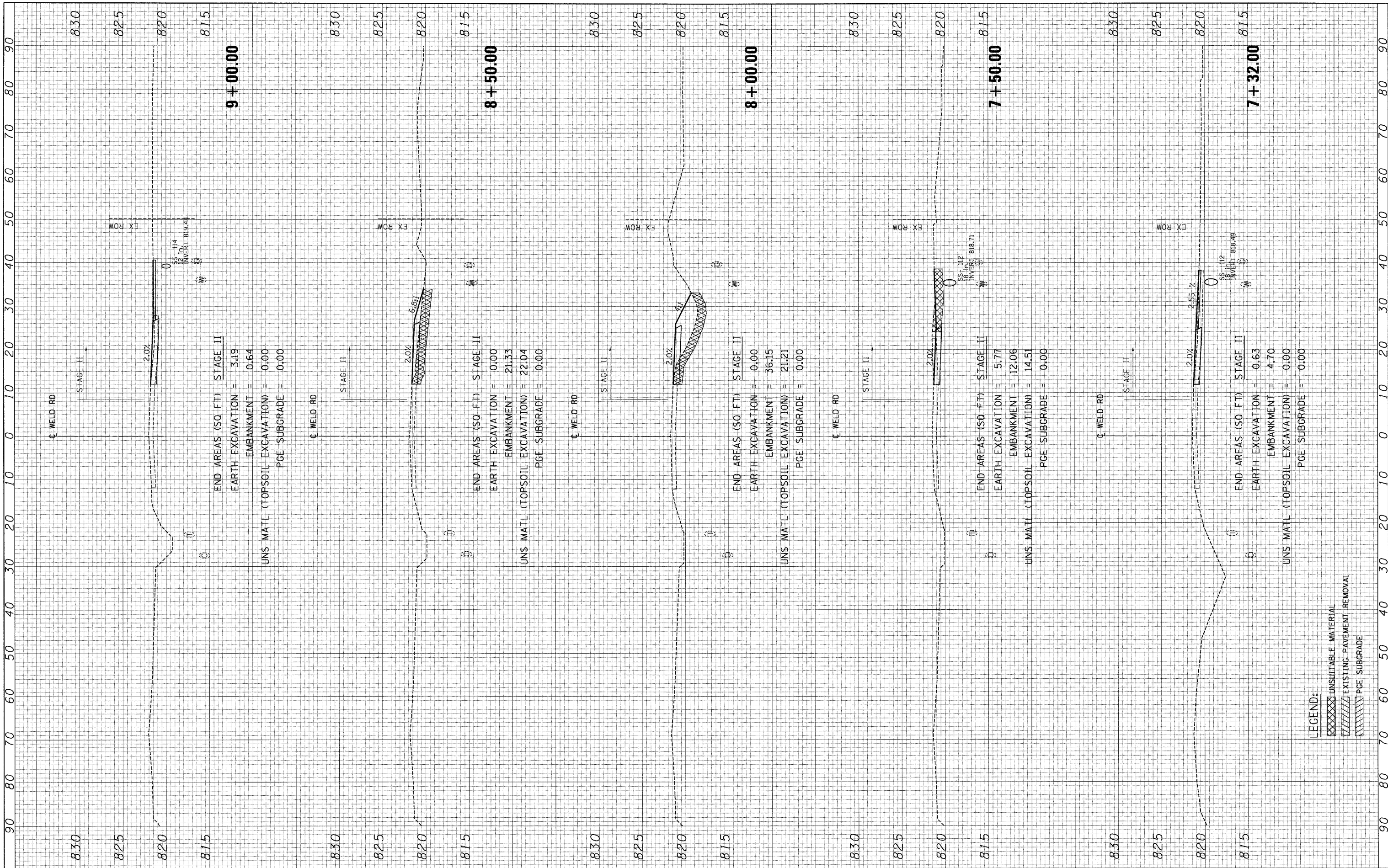
WELD RD TEMP WIDENING CROSS SECTIONS

SCALE: HORIZ. 1"=10' VERT. 1"=5' STA. 5+50.00 TO STA. 7+00.00

F.A. RTE. 345	SECTION 8R-HB-2-BY-1	COUNTY KANE	TOTAL SHEETS 434	SHEET NO. 404
CONTRACT NO. 60K90				ILLINOIS FED. AID PROJECT

FINAL SURVEY PLOTTED DATE BY SURVEYED SURVEY PLOTTED DATE BY SURVEYED SURVEY PLOTTED DATE BY SURVEYED SURVEY PLOTTED DATE BY

ORIGINAL SURVEY PLOTTED DATE BY SURVEYED SURVEY PLOTTED DATE BY SURVEYED SURVEY PLOTTED DATE BY SURVEYED SURVEY PLOTTED DATE BY



END AREAS (SQ. FT) STAGE II
 EARTH EXCAVATION = 3.19
 EMBANKMENT = 0.64
 UNS. MATL (TOPSOIL EXCAVATION) = 0.00
 PGE SUBGRADE = 0.00

END AREAS (SQ. FT) STAGE II
 EARTH EXCAVATION = 0.00
 EMBANKMENT = 21.33
 UNS. MATL (TOPSOIL EXCAVATION) = 22.04
 PGE SUBGRADE = 0.00

END AREAS (SQ. FT) STAGE II
 EARTH EXCAVATION = 0.00
 EMBANKMENT = 36.15
 UNS. MATL (TOPSOIL EXCAVATION) = 21.21
 PGE SUBGRADE = 0.00

END AREAS (SQ. FT) STAGE II
 EARTH EXCAVATION = 5.77
 EMBANKMENT = 12.06
 UNS. MATL (TOPSOIL EXCAVATION) = 14.51
 PGE SUBGRADE = 0.00

END AREAS (SQ. FT) STAGE II
 EARTH EXCAVATION = 0.63
 EMBANKMENT = 4.70
 UNS. MATL (TOPSOIL EXCAVATION) = 0.00
 PGE SUBGRADE = 0.00

LEGEND:
 UNSUITABLE MATERIAL
 EXISTING PAVEMENT REMOVAL
 PGE SUBGRADE

FILE NAME =	USER NAME = #USER#	DESIGNED - MRK	REVISED -
#FILEL#		DRAWN - MRK	REVISED -
		CHECKED - DDH	REVISED -
		DATE - 05/18/11	REVISED -

STATE OF ILLINOIS
 DEPARTMENT OF TRANSPORTATION

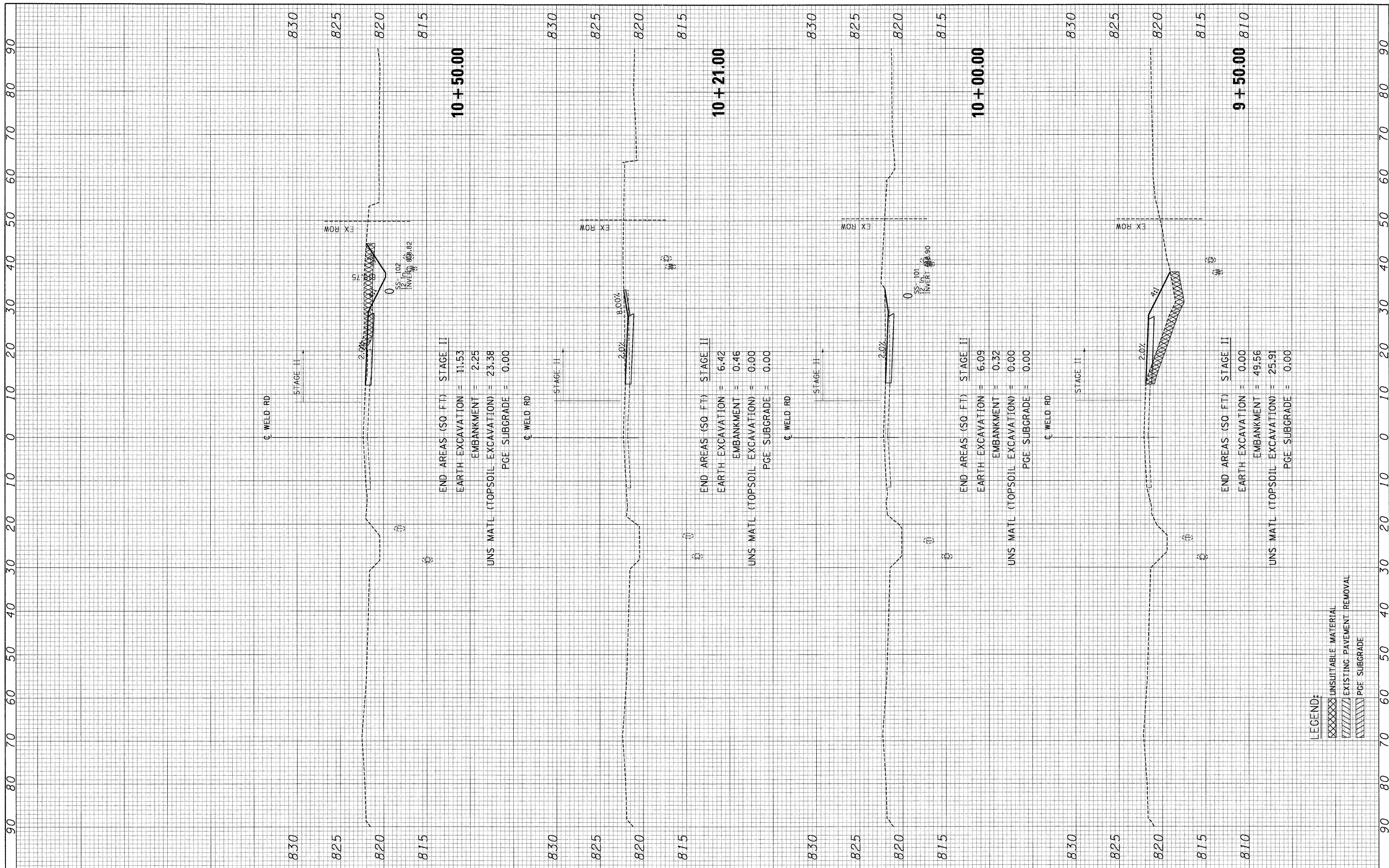
WELD RD TEMP WIDENING CROSS SECTIONS

SCALE: HORIZ. 1"=10' VERT. 1"=5' STA. 7+32.00 TO STA. 9+00.00

F.A. RTE. 345	SECTION 8R-HB-2-BY-1	COUNTY KANE	TOTAL SHEETS 434	SHEET NO. 405
CONTRACT NO. 60K90				ILLINOIS FED. AID PROJECT

FINAL SURVEY SURVEYED BY DATE
 PLOTTED BY DATE
 NOTE BOOK NO. DATE
 AREAS CHECKED
 AREAS CHECKED

ORIGINAL SURVEY SURVEYED BY DATE
 PLOTTED BY DATE
 NOTE BOOK NO. DATE
 AREAS CHECKED
 AREAS CHECKED



10 + 50.00

10 + 21.00

10 + 00.00

9 + 50.00

END AREAS (SQ. FT.) STAGE II
 EARTH EXCAVATION = 11.53
 EMBANKMENT = 2.25
 UNS MATL (TOPSOIL EXCAVATION) = 23.38
 PGE SUBGRADE = 0.00

END AREAS (SQ. FT.) STAGE II
 EARTH EXCAVATION = 6.42
 EMBANKMENT = 0.46
 UNS MATL (TOPSOIL EXCAVATION) = 0.00
 PGE SUBGRADE = 0.00

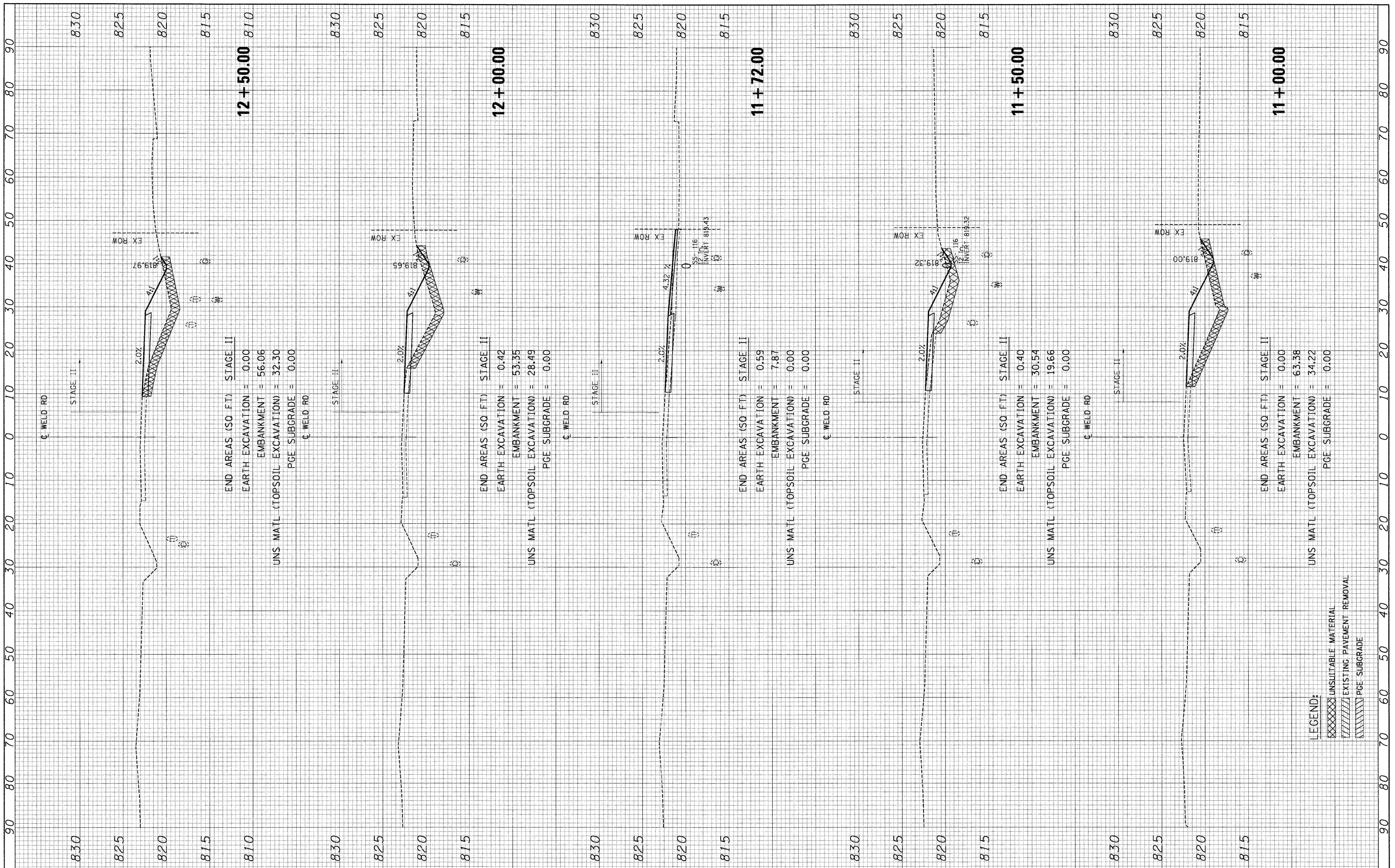
END AREAS (SQ. FT.) STAGE II
 EARTH EXCAVATION = 6.09
 EMBANKMENT = 0.32
 UNS MATL (TOPSOIL EXCAVATION) = 0.00
 PGE SUBGRADE = 0.00

END AREAS (SQ. FT.) STAGE II
 EARTH EXCAVATION = 0.00
 EMBANKMENT = 49.56
 UNS MATL (TOPSOIL EXCAVATION) = 25.91
 PGE SUBGRADE = 0.00

LEGEND:
 UNSUITABLE MATERIAL
 EXISTING PAVEMENT REMOVAL
 PGE SUBGRADE

FINAL SURVEY	SURVEYED	BY	DATE
NOTE BOOK NO.	PLOTTED		
AREAS CHECKED	DATE		

ORIGINAL SURVEY	SURVEYED	BY	DATE
NOTE BOOK NO.	PLOTTED		
AREAS CHECKED	DATE		



END AREAS (SQ. FT.) STAGE II
 EARTH EXCAVATION = 0.00
 EMBANKMENT = 56.06
 UNS. MATL (TOPSOIL EXCAVATION) = 32.30
 PGE SUBGRADE = 0.00

END AREAS (SQ. FT.) STAGE II
 EARTH EXCAVATION = 0.42
 EMBANKMENT = 53.35
 UNS. MATL (TOPSOIL EXCAVATION) = 28.49
 PGE SUBGRADE = 0.00

END AREAS (SQ. FT.) STAGE II
 EARTH EXCAVATION = 0.59
 EMBANKMENT = 7.87
 UNS. MATL (TOPSOIL EXCAVATION) = 0.00
 PGE SUBGRADE = 0.00

END AREAS (SQ. FT.) STAGE II
 EARTH EXCAVATION = 0.40
 EMBANKMENT = 30.54
 UNS. MATL (TOPSOIL EXCAVATION) = 19.66
 PGE SUBGRADE = 0.00

END AREAS (SQ. FT.) STAGE II
 EARTH EXCAVATION = 0.00
 EMBANKMENT = 63.38
 UNS. MATL (TOPSOIL EXCAVATION) = 34.22
 PGE SUBGRADE = 0.00

LEGEND:
 XXXXX UNSUITABLE MATERIAL
 ///// EXISTING PAVEMENT REMOVAL
 ||||| PGE SUBGRADE

FILE NAME =	USER NAME = #USER#	DESIGNED - MRK	REVISED -
#FILE#		DRAWN - MRK	REVISED -
	PLOT SCALE = #SCALE#	CHECKED - DDH	REVISED -
	PLOT DATE = #DATE#	DATE - 05/18/11	REVISED -

STATE OF ILLINOIS
 DEPARTMENT OF TRANSPORTATION

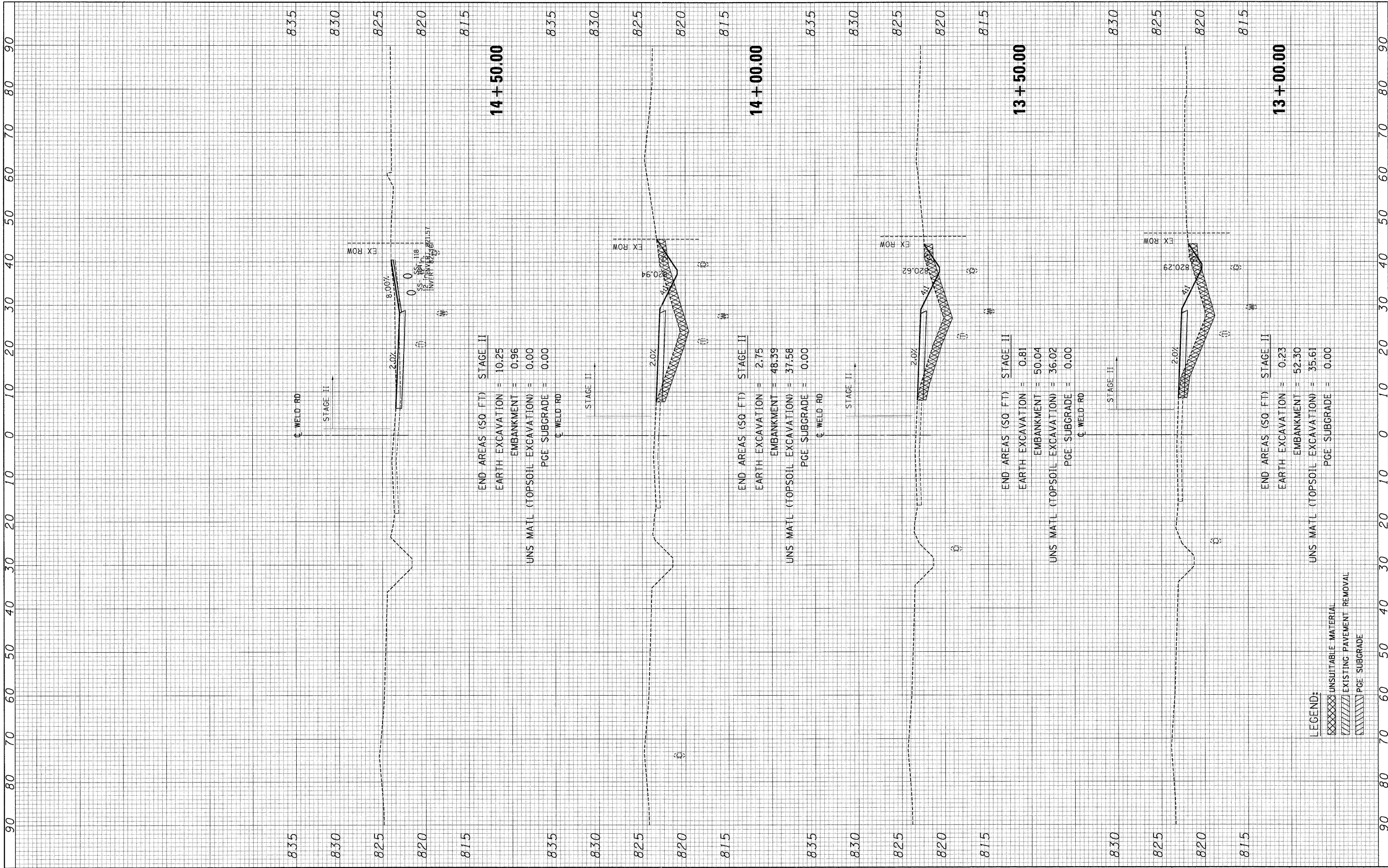
WELD RD TEMP WIDENING CROSS SECTIONS

SCALE: HORIZ. 1"=10' VERT. 1"=5'
 STA. 11+00.00 TO STA. 12+50.00

F.A. RTE.	SECTION	COUNTY	TOTAL SHEETS	SHEET NO.
345	BR-HB-2-BY-1	KANE	434	407
				CONTRACT NO. 60K90
				ILLINOIS FED. AID PROJECT

FINAL SURVEY	SURVEYED	BY	DATE
NOTE BOOK	PLOTTED		
AREAS	CHECKED		
NO.			

ORIGINAL SURVEY	SURVEYED	BY	DATE
NOTE BOOK	PLOTTED		
AREAS	CHECKED		
NO.			



14 + 50.00

END AREAS (SQ FT) STAGE II
 EARTH EXCAVATION = 10.25
 EMBANKMENT = 0.96
 UNS MATL (TOPSOIL EXCAVATION) = 0.00
 PGE SUBGRADE = 0.00

14 + 00.00

END AREAS (SQ FT) STAGE II
 EARTH EXCAVATION = 2.75
 EMBANKMENT = 48.39
 UNS MATL (TOPSOIL EXCAVATION) = 37.58
 PGE SUBGRADE = 0.00

13 + 50.00

END AREAS (SQ FT) STAGE II
 EARTH EXCAVATION = 0.81
 EMBANKMENT = 50.04
 UNS MATL (TOPSOIL EXCAVATION) = 36.02
 PGE SUBGRADE = 0.00

13 + 00.00

END AREAS (SQ FT) STAGE II
 EARTH EXCAVATION = 0.23
 EMBANKMENT = 52.30
 UNS MATL (TOPSOIL EXCAVATION) = 35.61
 PGE SUBGRADE = 0.00

LEGEND:

XXXXXX UNSUITABLE MATERIAL
 ///// EXISTING PAVEMENT REMOVAL
 ||||| PGE SUBGRADE

FILE NAME =	USER NAME = #USER#	DESIGNED - MRK	REVISED -
#FILE#		DRAWN - MRK	REVISED -
		CHECKED - DDH	REVISED -
		DATE - 05/18/11	REVISED -

**STATE OF ILLINOIS
 DEPARTMENT OF TRANSPORTATION**

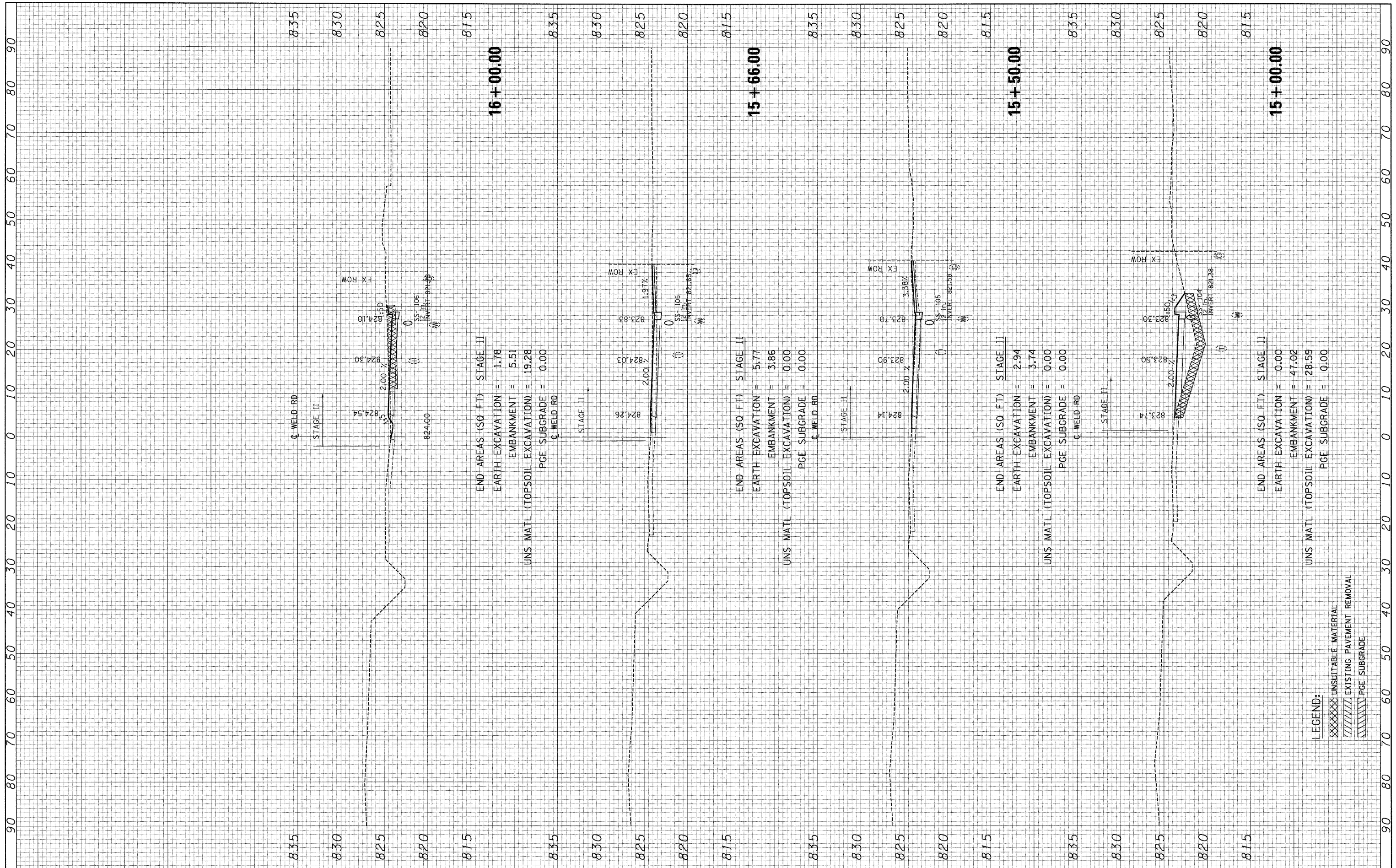
WELD RD TEMP WIDENING CROSS SECTIONS

SCALE: HORIZ. 1"=10' VERT. 1"=5' STA. 13+00.00 TO STA. 14+50.00

F.A. RTE.	SECTION	COUNTY	TOTAL SHEETS	SHEET NO.
345	BR-HB-2-BY-1	KANE	434	408
			CONTRACT NO. 60K90	
ILLINOIS FED. AID PROJECT				

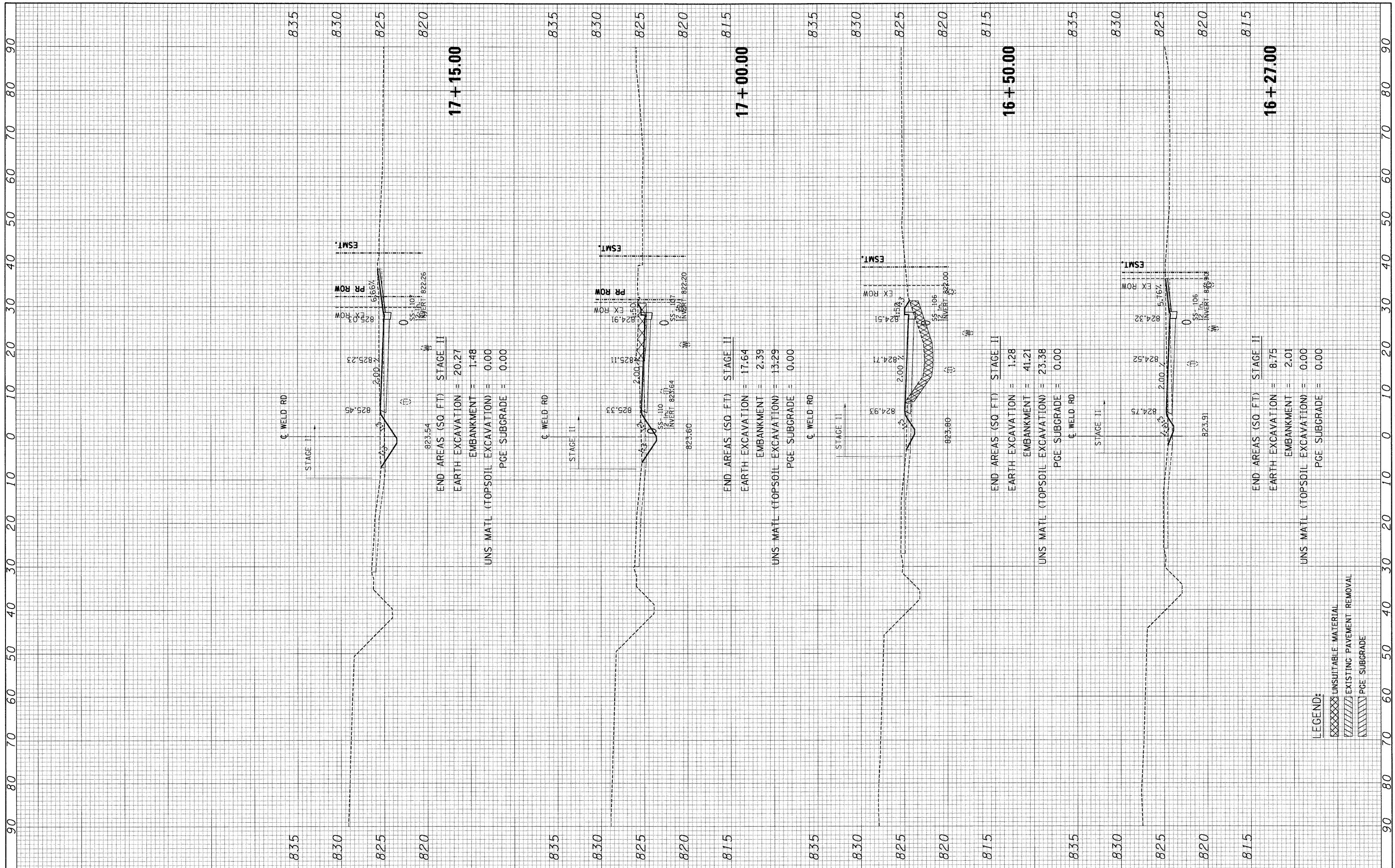
FINA	SURVEYED	BY	DATE
SURVY	PLOTTED		
NOTE BOOK	DATE		
NO.	AREAS CHECKED		

ORIGINAL	SURVEYED	BY	DATE
SURVY	PLOTTED		
NOTE BOOK	DATE		
NO.	AREAS CHECKED		



FINAL	SURVEYED	BY	DATE
	PLOTTED		
	NOTE BOOK		
	AREAS CHECKED		

ORIGINAL	SURVEYED	BY	DATE
	PLOTTED		
	NOTE BOOK		
	AREAS CHECKED		



LEGEND:

XXXXXX UNSUITABLE MATERIAL

||||||| EXISTING PAVEMENT REMOVAL

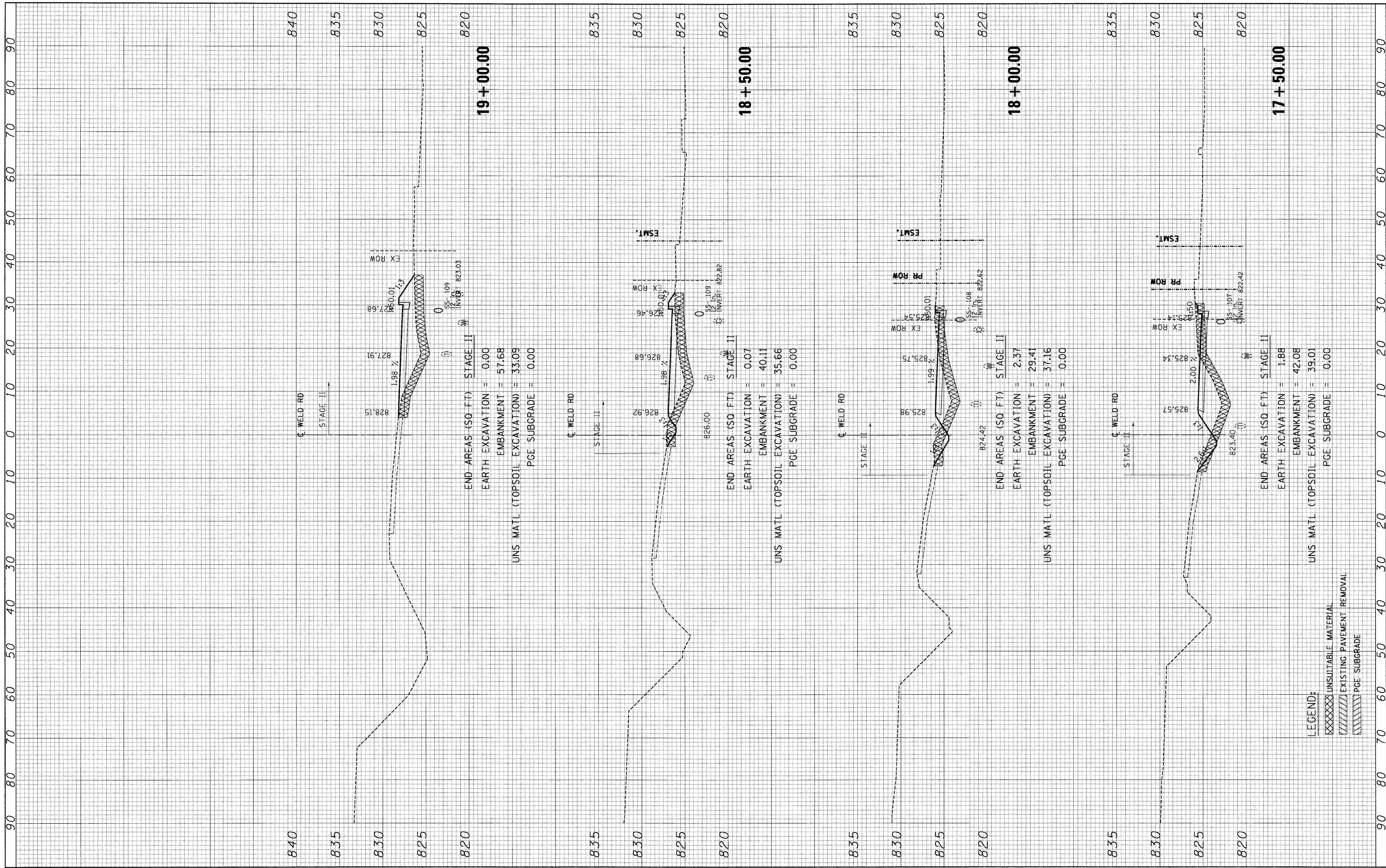
||||||| PGE SUBGRADE

FILE NAME =	USER NAME = #USER#	DESIGNED - MRK	REVISED -	STATE OF ILLINOIS DEPARTMENT OF TRANSPORTATION	WELD RD TEMP WIDENING CROSS SECTIONS	F.A. RTE.	SECTION	COUNTY	TOTAL SHEETS	SHEET NO.	
#FILEL#	PLOT SCALE = #SCALE#	DRAWN - MRK	REVISED -			345	8R-HB-2-BY-1	KANE	434	410	
	PLOT DATE = #DATE#	CHECKED - DDH	REVISED -			CONTRACT NO. 60K90					
		DATE - 05/18/11	REVISED -			ILLINOIS FED. AID PROJECT					

SCALE: HORIZ. 1"=10' VERT. 1"=5' STA. 16+27.00 TO STA. 17+15.00

FINAL SURVEY	SURVEYED	BY	DATE
NOTE BOOK	PLOTTED		
NO.	AREAS		
	CHECKED		

ORIGINAL SURVEY	SURVEYED	BY	DATE
NOTE BOOK	PLOTTED		
NO.	AREAS		
	CHECKED		



LEGEND:

- XXXXXX UNSUITABLE MATERIAL
- XXXXXX EXISTING PAVEMENT REMOVAL
- XXXXXX PGE SUBGRADE

FILE NAME =
 #FILEL#

USER NAME = #USER#	DESIGNED - MRK	REVISED -
	DRAWN - MRK	REVISED -
PLOT SCALE = #SCALE#	CHECKED - DDH	REVISED -
PLOT DATE = #DATE#	DATE - 05/18/11	REVISED -

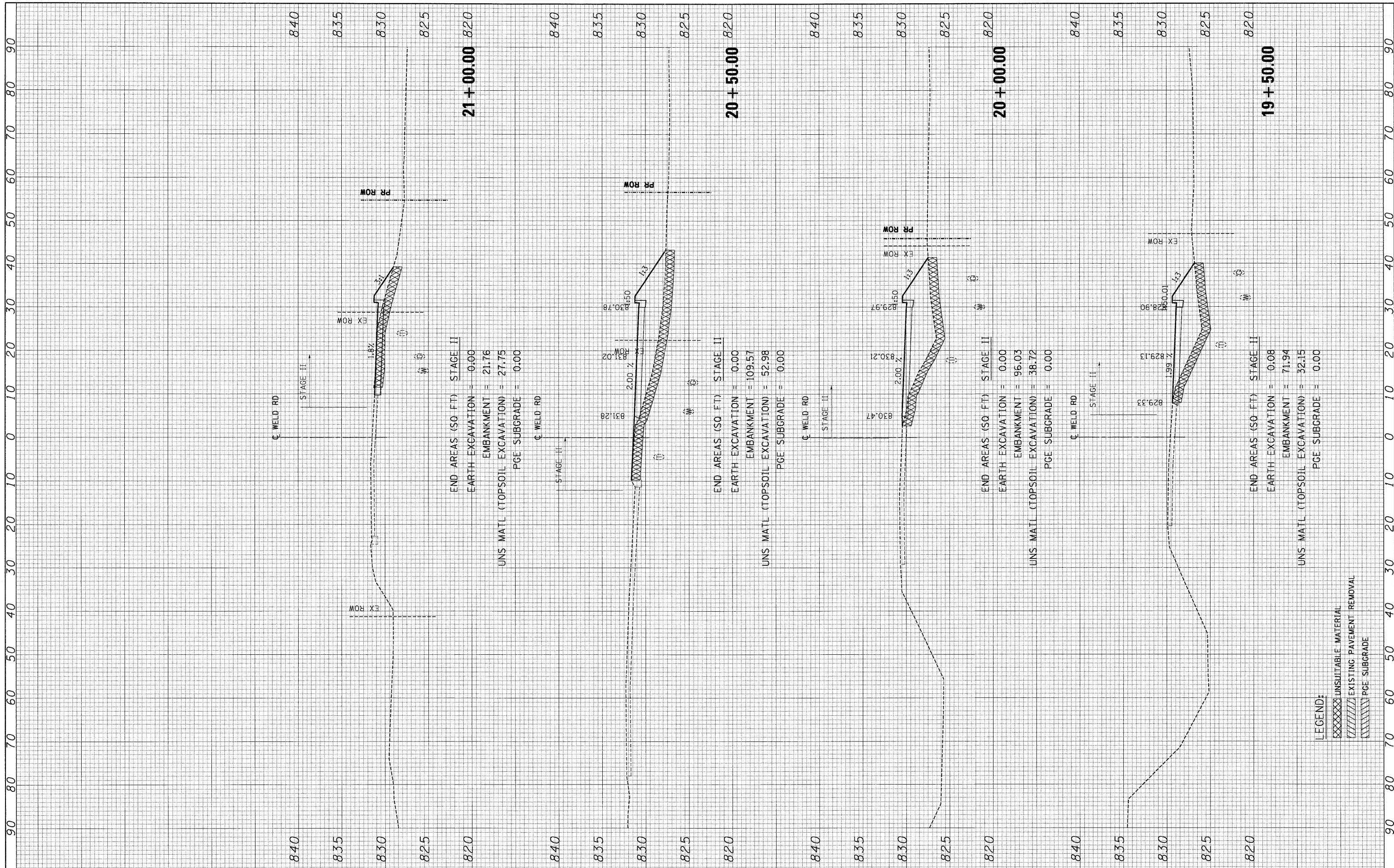
**STATE OF ILLINOIS
 DEPARTMENT OF TRANSPORTATION**

WELD RD TEMP WIDENING CROSS SECTIONS
 SCALE: HORIZ. 1"=10' VERT. 1"=5'
 STA. 17+50.00 TO STA. 19+00.00

F.A. RTE. 345	SECTION 8R-HB-2-BY-1	COUNTY KANE	TOTAL SHEETS 434	SHEET NO. 411
CONTRACT NO. 60K90			ILLINOIS FED. AID PROJECT	

FINAL SURVEY SURVEYED PLOTTED DATE
 NOTE BOOK NO. AREAS CHECKED

ORIGINAL SURVEY SURVEYED PLOTTED DATE
 NOTE BOOK NO. AREAS CHECKED



LEGEND:
 UNSUITABLE MATERIAL
 EXISTING PAVEMENT REMOVAL
 PGE SUBGRADE

FILE NAME =	USER NAME = #USER#	DESIGNED - MRK	REVISED -
#FILEL#		DRAWN - MRK	REVISED -
	PLOT SCALE = #SCALE#	CHECKED - DDH	REVISED -
	PLOT DATE = #DATE#	DATE - 05/18/11	REVISED -

**STATE OF ILLINOIS
 DEPARTMENT OF TRANSPORTATION**

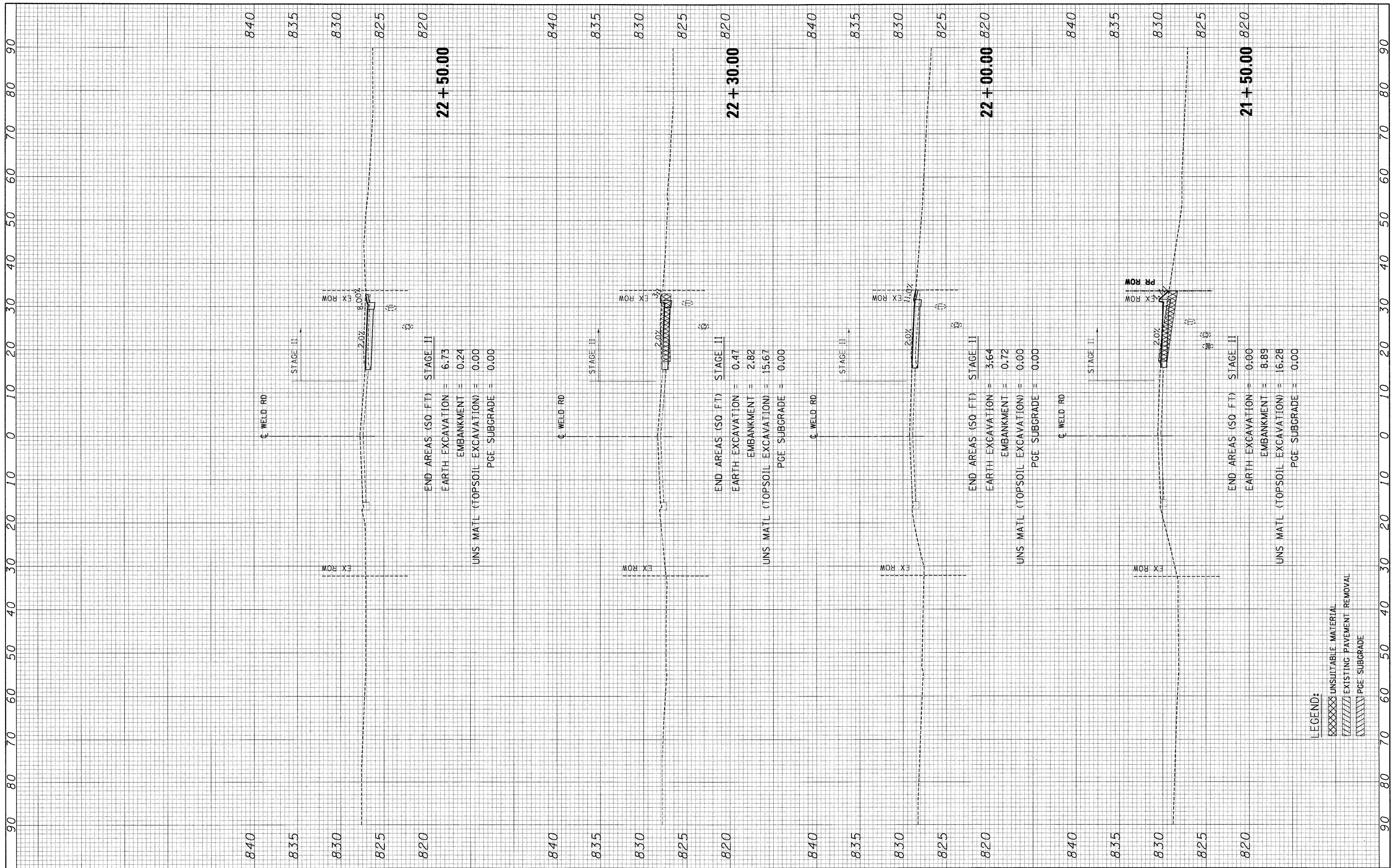
WELD RD TEMP WIDENING CROSS SECTIONS

SCALE: HORIZ. 1"=10' VERT. 1"=5' STA. 19+50.00 TO STA. 21+00.00

F.A. RTE. 345	SECTION BR-HB-2-BY-1	COUNTY KANE	TOTAL SHEETS 434	SHEET NO. 412
CONTRACT NO. 60K90			ILLINOIS FED. AID PROJECT	

FINAL SURVEY	BY	DATE
SURVEY		
PLOTTED		
NOTE BOOK		
AREAS AT		
AREAS CHECKED		
NO.		

ORIGINAL SURVEY	BY	DATE
SURVEY		
PLOTTED		
NOTE BOOK		
AREAS AT		
AREAS CHECKED		
NO.		



LEGEND:

XXXXXX	UNSUITABLE MATERIAL
////	EXISTING PAVEMENT REMOVAL
	PGE SUBGRADE

FILE NAME =	USER NAME = #USER#	DESIGNED - MRK	REVISED -
#FILE#		DRAWN - MRK	REVISED -
	PLOT SCALE = #SCALE#	CHECKED - DDH	REVISED -
	PLOT DATE = #DATE#	DATE - 05/18/11	REVISED -

**STATE OF ILLINOIS
DEPARTMENT OF TRANSPORTATION**

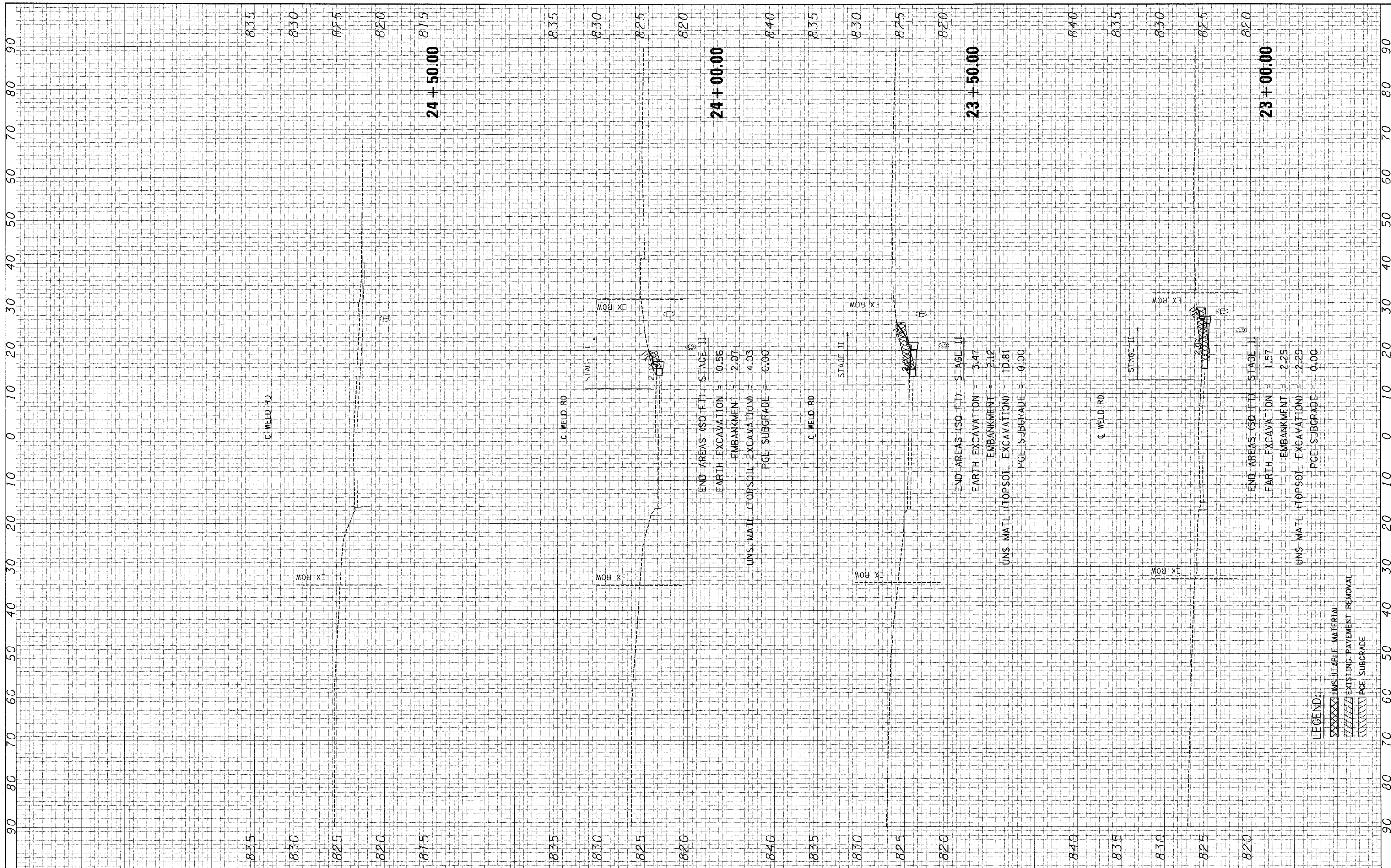
WELD RD TEMP WIDENING CROSS SECTIONS

SCALE: HORIZ. 1"=10' VERT. 1"=5'
 STA. 21+50.00 TO STA. 22+50.00

F.A. RTE.	SECTION	COUNTY	TOTAL SHEETS	SHEET NO.
345	8R-HB-2-BY-1	KANE	434	413
			CONTRACT NO. 60K90	
ILLINOIS FED. AID PROJECT				

FINAL SURVEY	SURVEYED	BY	DATE
NOTE BOOK NO.	PLOTTED		
AREAS CHECKED	DATE		

ORIGINAL SURVEY	SURVEYED	BY	DATE
NOTE BOOK NO.	PLOTTED		
AREAS CHECKED	DATE		



LEGEND:

- XXXXXX UNSUITABLE MATERIAL
- ////// EXISTING PAVEMENT REMOVAL
- |||||| PGE SUBGRADE

FILE NAME =	USER NAME = #USER#	DESIGNED - MRK	REVISED -
#FILEL#		DRAWN - MRK	REVISED -
		CHECKED - DDH	REVISED -
		DATE - 05/18/11	REVISED -

**STATE OF ILLINOIS
DEPARTMENT OF TRANSPORTATION**


WELD RD TEMP WIDENING CROSS SECTIONS

SCALE: HORIZ. 1"=10' VERT. 1"=5'
 STA. 23+00.00 TO STA. 24+50.00

F.A. RTE. 345	SECTION 8R-HB-2-BY-1	COUNTY KANE	TOTAL SHEETS 434	SHEET NO. 414
			CONTRACT NO. 60K90	
ILLINOIS FED. AID PROJECT				

FINAL SURVEY SURVEYED BY DATE
 PLOTTED BY DATE
 NOTE BOOK NO.
 AREAS CHECKED

ORIGINAL SURVEY SURVEYED BY DATE
 PLOTTED BY DATE
 NOTE BOOK NO.
 AREAS CHECKED



NOTE: SEE US 20 CROSS SECTIONS FOR IMPROVEMENTS ON US-20

LEGEND:

- XXXXXX UNSUITABLE MATERIAL
- ////// EXISTING PAVEMENT REMOVAL
- |||||| PGE SUBGRADE

FILE NAME =	USER NAME = #USER#	DESIGNED - MRK	REVISED -
#FILE#		DRAWN - MRK	REVISED -
		CHECKED - DDH	REVISED -
		DATE - 05/18/11	REVISED -

STATE OF ILLINOIS
 DEPARTMENT OF TRANSPORTATION

WELD RD CROSS SECTIONS

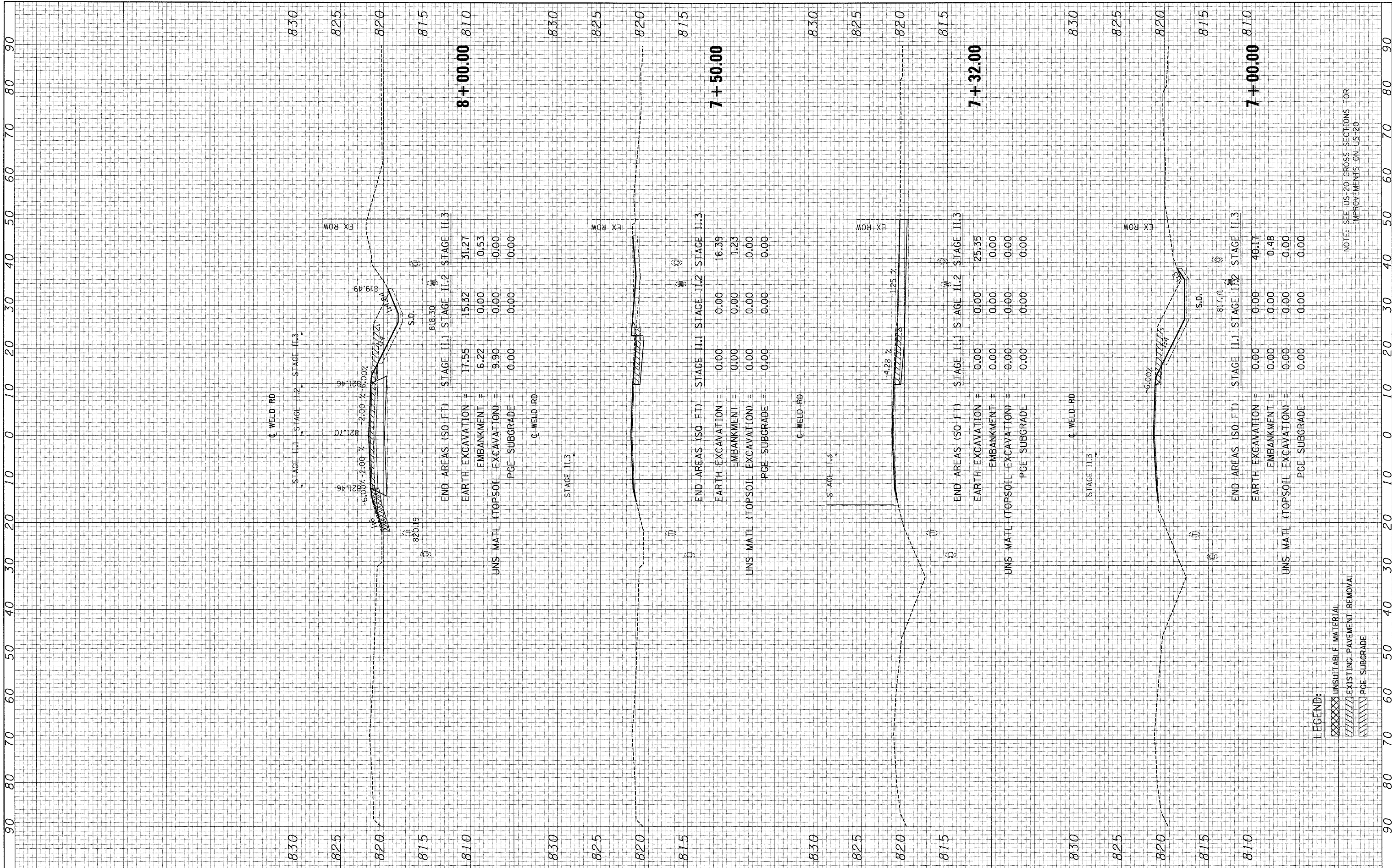
SCALE: HORIZ. 1"=10' VERT. 1"=5'

STA. 5+50.00 TO STA. 6+50.00

F.A. RTE. 345	SECTION BR-HB-2-BY-1	COUNTY KANE	TOTAL SHEETS 434	SHEET NO. 415
CONTRACT NO. 60K90			ILLINOIS FED. AID PROJECT	

FINAL SURVEY PLOTTED DATE AREAS CHECKED

ORIGINAL SURVEY PLOTTED DATE AREAS CHECKED



FILE NAME =	USER NAME = #USER#	DESIGNED - MRK	REVISED -
#FILEL#		DRAWN - MRK	REVISED -
		CHECKED - DDH	REVISED -
		DATE - 05/18/11	REVISED -

**STATE OF ILLINOIS
DEPARTMENT OF TRANSPORTATION**

WELD RD CROSS SECTIONS

SCALE: HORIZ. 1"=10' VERT. 1"=5' STA. 7+00.00 TO STA. 8+00.00

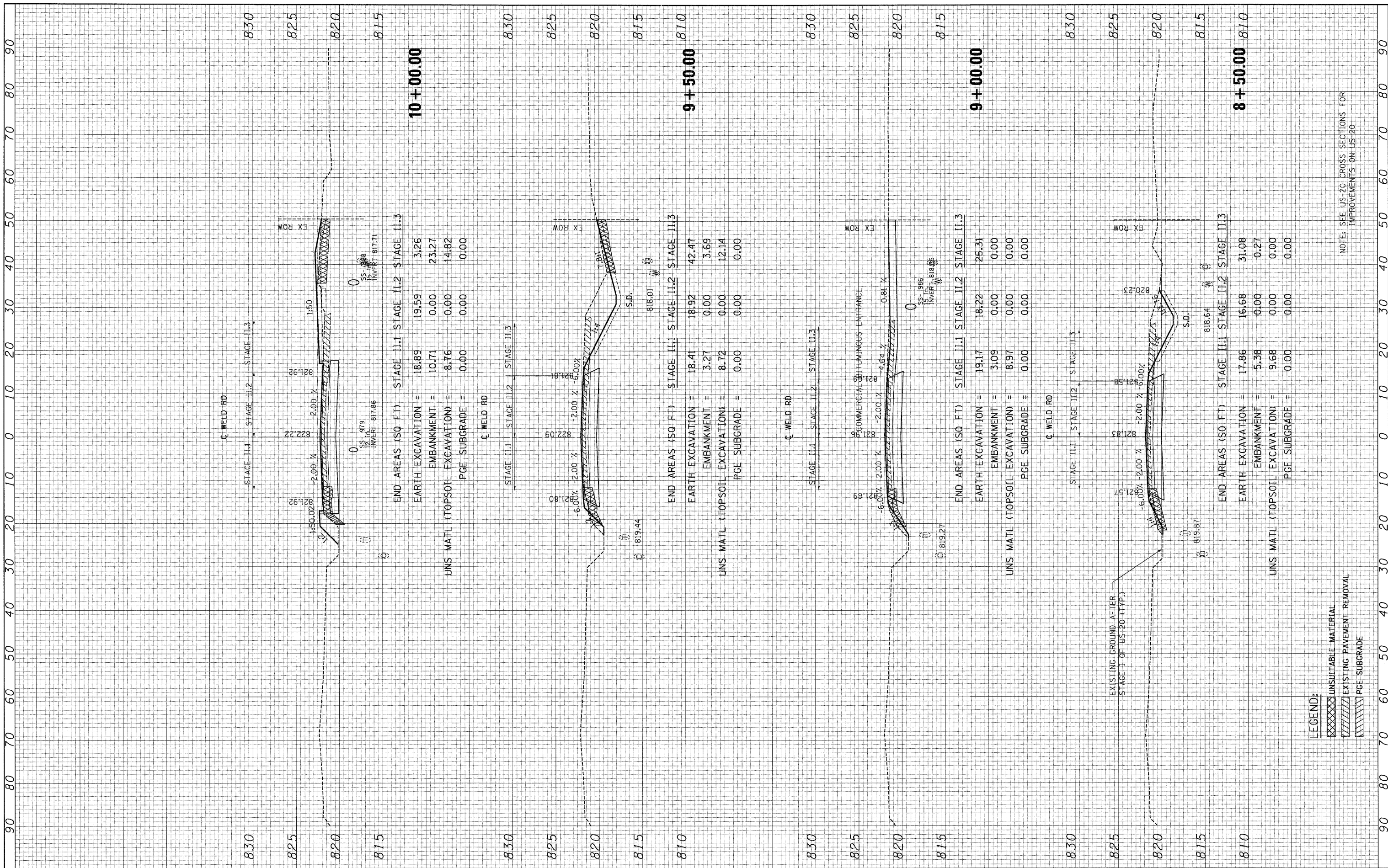
F.A. RTE. 345	SECTION BR-HB-2-BY-1	COUNTY KANE	TOTAL SHEETS 434	SHEET NO. 416
CONTRACT NO. 60K90				ILLINOIS FED. AID PROJECT

LEGEND:
 XXXXX UNSUITABLE MATERIAL
 XXXXX EXISTING PAVEMENT REMOVAL
 XXXXX PGE SUBGRADE

NOTE: SEE US-20 CROSS SECTIONS FOR IMPROVEMENTS ON US-20

FINAL SURVEY	SURVEYED	BY	DATE
NO.	NO.		
PLOTTED	PLOTTED		
NOTE BOOK	NOTE BOOK		
AREAS CHECKED	AREAS CHECKED		

ORIGINAL SURVEY	SURVEYED	BY	DATE
NO.	NO.		
PLOTTED	PLOTTED		
NOTE BOOK	NOTE BOOK		
AREAS CHECKED	AREAS CHECKED		



NOTE: SEE US-20 CROSS SECTIONS FOR IMPROVEMENTS ON US-20

LEGEND:

- XXXXXX UNSUITABLE MATERIAL
- XXXXXX EXISTING PAVEMENT REMOVAL
- XXXXXX PGE SUBGRADE

FILE NAME =	USER NAME = #USER#	DESIGNED - MRK	REVISED -
#FILE#		DRAWN - MRK	REVISED -
		CHECKED - DDH	REVISED -
		DATE - 05/18/11	REVISED -

**STATE OF ILLINOIS
DEPARTMENT OF TRANSPORTATION**

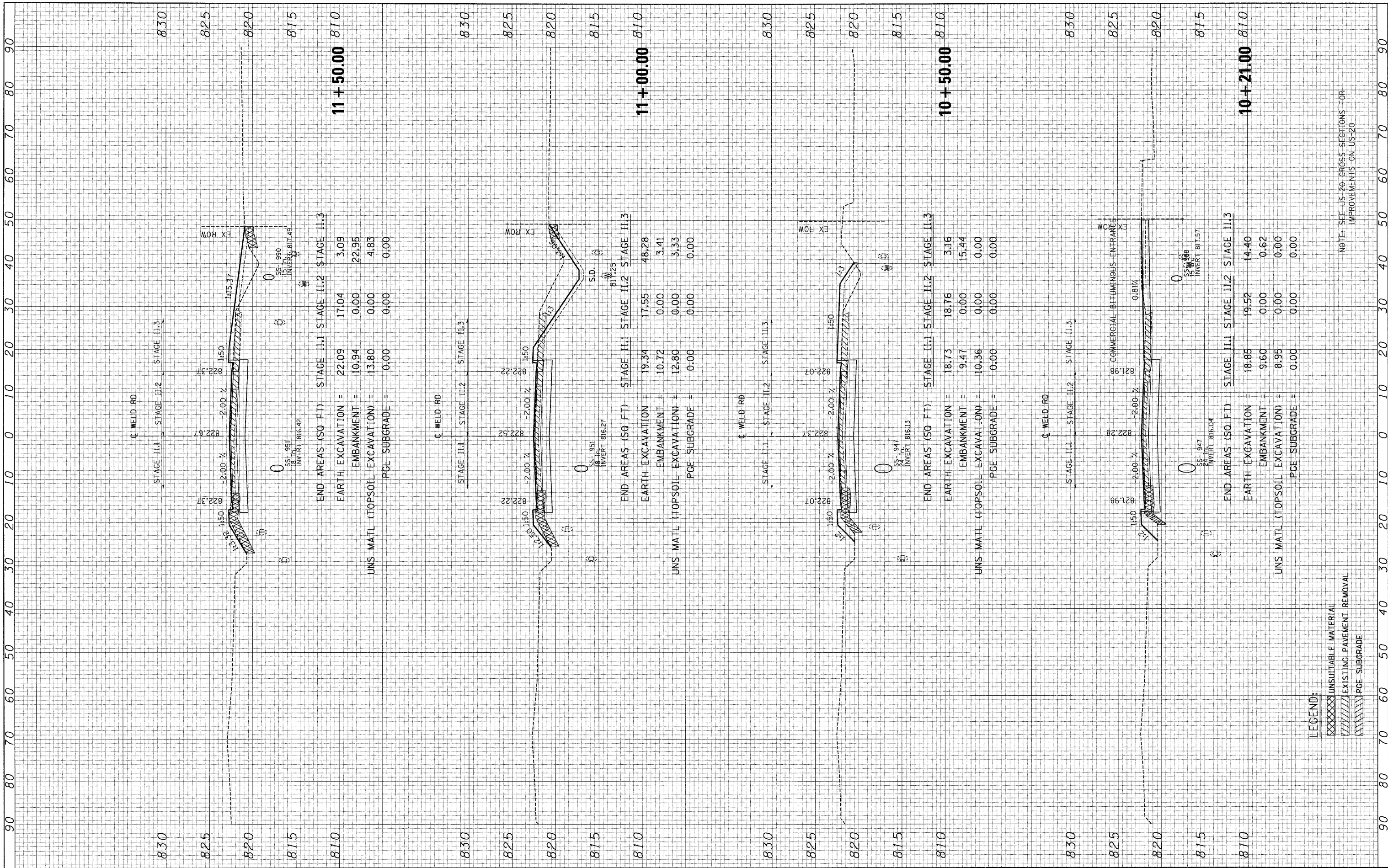
WELD RD CROSS SECTIONS

SCALE: HORIZ. 1"=10' VERT. 1"=5' STA. 8+50.00 TO STA. 10+00.00

F.A. RTE. 345	SECTION 8R-HB-2-BY-1	COUNTY KANE	TOTAL SHEETS 434	SHEET NO. 417
				CONTRACT NO. 60K90
ILLINOIS FED. AID PROJECT				

FINAL SURVEY PLOTTED DATE BY SURVEYED PLOTTED DATE BY SURVEYED PLOTTED DATE BY

ORIGINAL SURVEY PLOTTED DATE BY SURVEYED PLOTTED DATE BY SURVEYED PLOTTED DATE BY



NOTE: SEE US-20 CROSS SECTIONS FOR IMPROVEMENTS ON US-20

LEGEND:
 UNSUITABLE MATERIAL
 EXISTING PAVEMENT REMOVAL
 PGE SUBGRADE

FILE NAME =	USER NAME = #USER#	DESIGNED - MRK	REVISED -
#FILE#		DRAWN - MRK	REVISED -
		CHECKED - DDH	REVISED -
		DATE - 05/18/11	REVISED -

**STATE OF ILLINOIS
DEPARTMENT OF TRANSPORTATION**

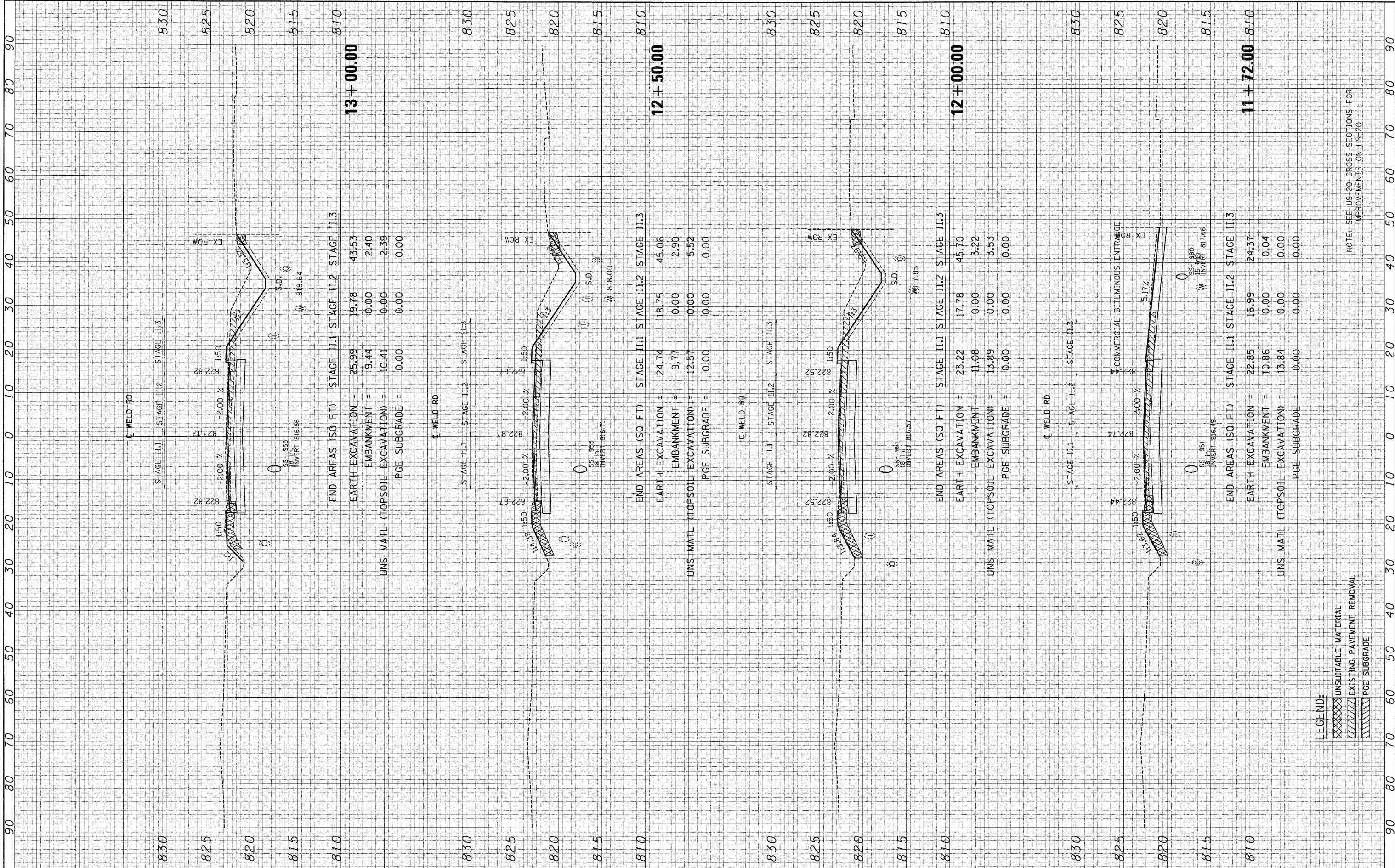
WELD RD CROSS SECTIONS

SCALE: HORIZ. 1"=10' VERT. 1"=5' STA. 10+21.00 TO STA. 11+50.00

F.A. RTE. 345	SECTION 8R-HB-2-BY-1	COUNTY KANE	TOTAL SHEETS 434	SHEET NO. 418
CONTRACT NO. 60K90			ILLINOIS FED. AID PROJECT	

FINAL SURVEY SURVEYED PLOTTED NOTE BOOK AREAS CHECKED

ORIGINAL SURVEY SURVEYED PLOTTED NOTE BOOK AREAS CHECKED



END AREAS (SQ FT) STAGE II.1 STAGE II.2 STAGE II.3

EARTH EXCAVATION = 25.99 19.78 43.53

EMBANKMENT = 9.44 0.00 2.40

UNSATURATED TOPSOIL EXCAVATION = 10.41 0.00 2.39

PGE SUBGRADE = 0.00 0.00 0.00

END AREAS (SQ FT) STAGE II.1 STAGE II.2 STAGE II.3

EARTH EXCAVATION = 24.74 18.75 45.06

EMBANKMENT = 9.77 0.00 2.90

UNSATURATED TOPSOIL EXCAVATION = 12.57 0.00 5.52

PGE SUBGRADE = 0.00 0.00 0.00

END AREAS (SQ FT) STAGE II.1 STAGE II.2 STAGE II.3

EARTH EXCAVATION = 23.22 17.78 45.70

EMBANKMENT = 11.08 0.00 3.22

UNSATURATED TOPSOIL EXCAVATION = 13.89 0.00 3.53

PGE SUBGRADE = 0.00 0.00 0.00

END AREAS (SQ FT) STAGE II.1 STAGE II.2 STAGE II.3

EARTH EXCAVATION = 22.85 16.99 24.37

EMBANKMENT = 10.86 0.00 0.04

UNSATURATED TOPSOIL EXCAVATION = 13.84 0.00 0.00

PGE SUBGRADE = 0.00 0.00 0.00

LEGEND:

UNSATURATED MATERIAL

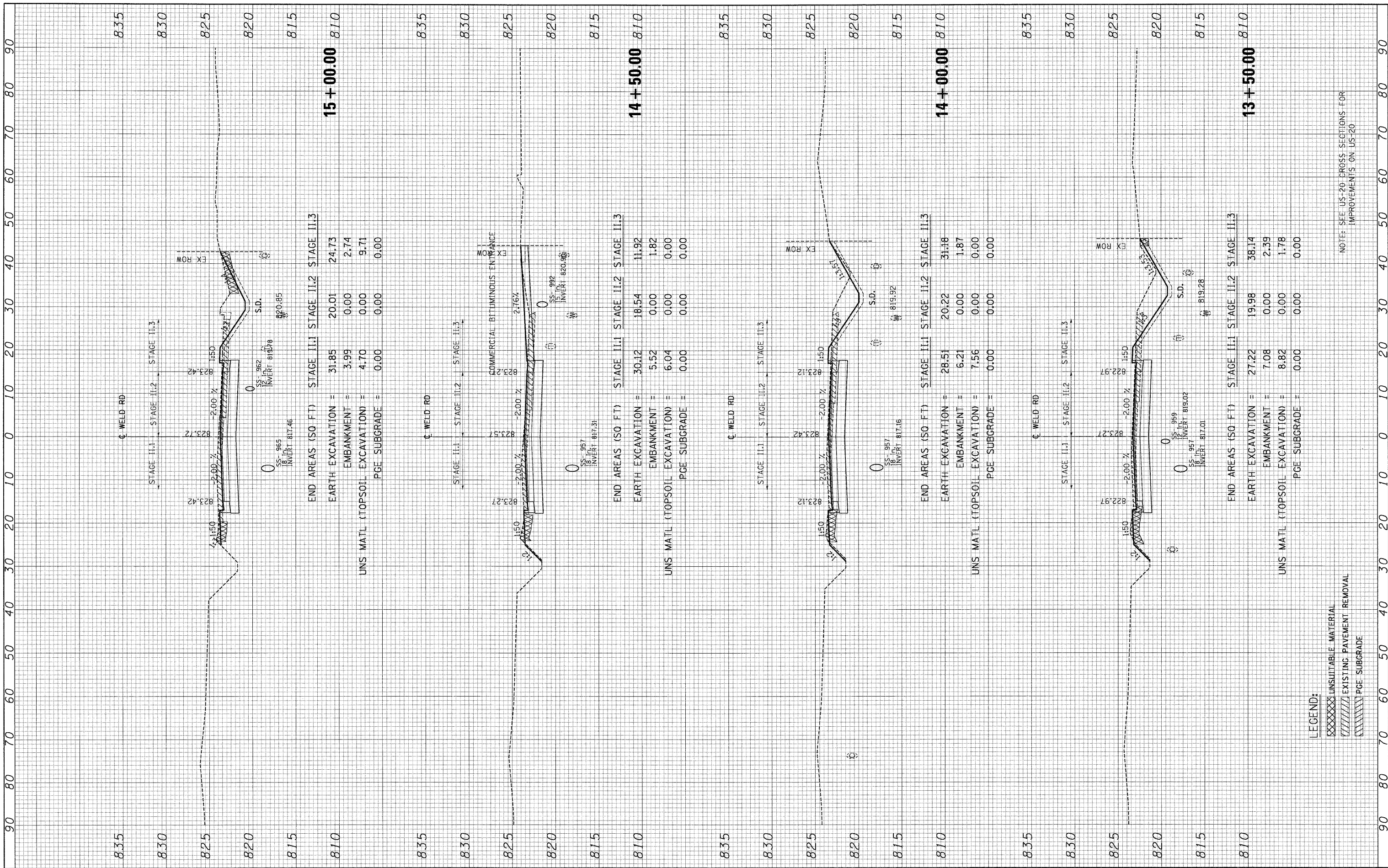
EXISTING PAVEMENT REMOVAL

PGE SUBGRADE

NOTE: SEE US-20 CROSS SECTIONS FOR IMPROVEMENTS ON US-20

FINAL SURVEY	SURVEYED	BY	DATE
NO.	NO.		
AREAS CHECKED	AREAS CHECKED		
NOTE BOOK	NOTE BOOK		
NO.	NO.		

ORIGINAL SURVEY	SURVEYED	BY	DATE
NO.	NO.		
AREAS CHECKED	AREAS CHECKED		
NOTE BOOK	NOTE BOOK		
NO.	NO.		



NOTE: SEE US-20 CROSS SECTIONS FOR IMPROVEMENTS ON US-20

LEGEND:

XXXXXX	UNSUITABLE MATERIAL
	EXISTING PAVEMENT REMOVAL
	PGE SUBGRADE

FILE NAME =	USER NAME = #USER#	DESIGNED - MRK	REVISED -
#FILE#		DRAWN - MRK	REVISED -
		CHECKED - DDH	REVISED -
		DATE - 05/18/11	REVISED -

**STATE OF ILLINOIS
DEPARTMENT OF TRANSPORTATION**

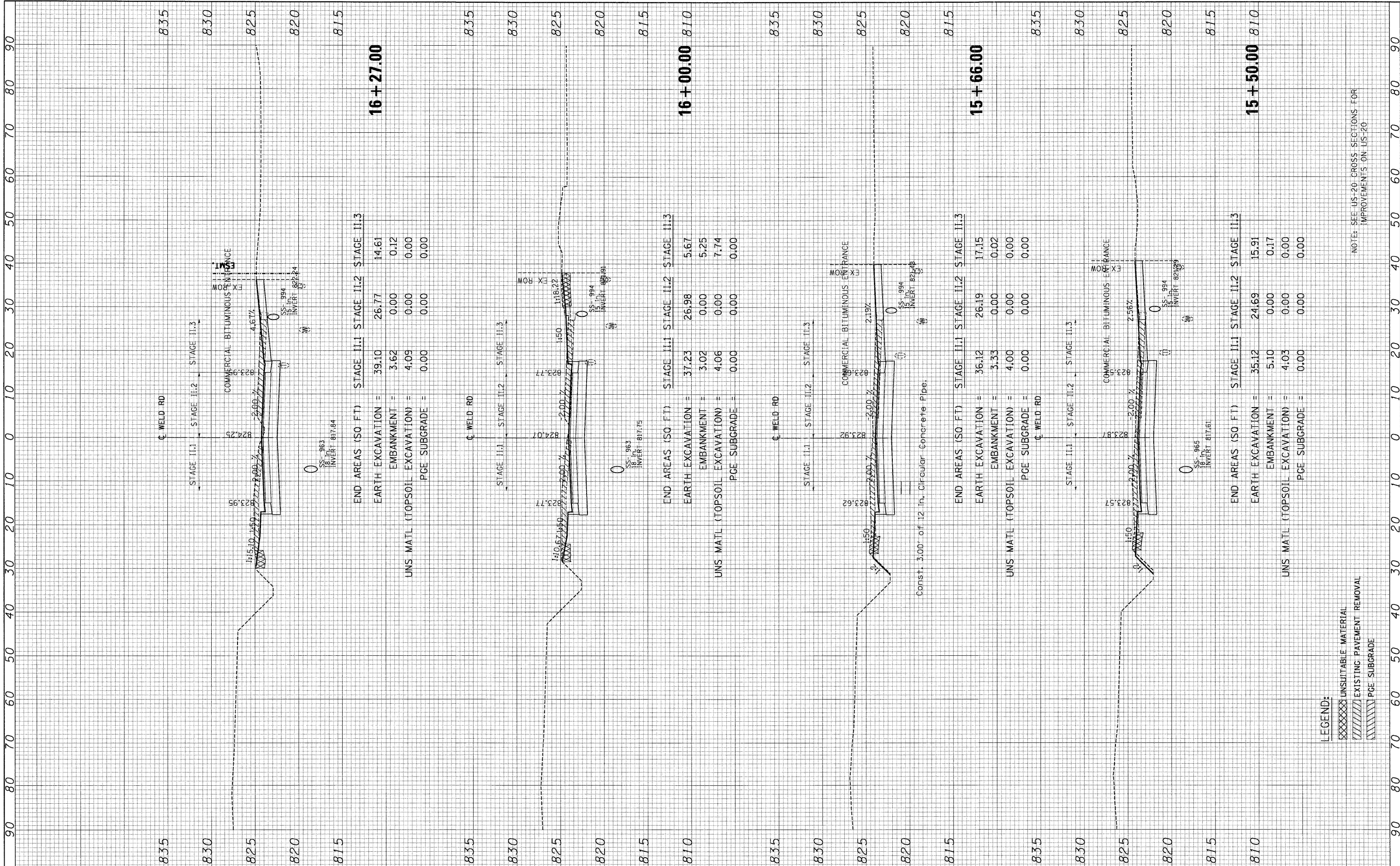
WELD RD CROSS SECTIONS

SCALE: HORIZ. 1"=10' VERT. 1"=5' STA. 13+50.00 TO STA. 15+00.00

F.A. R.T.E. 345	SECTION 8R-HB-2-BY-1	COUNTY KANE	TOTAL SHEETS 434	SHEET NO. 420
				CONTRACT NO. 60K90
ILLINOIS FED. AID PROJECT				

FINAL SURVEY PLOTTED DATE BY
 NOTE BOOK NO. AREAS CHECKED

ORIGINAL SURVEY PLOTTED DATE BY
 NOTE BOOK NO. AREAS CHECKED



16 + 27.00

END AREAS (SQ FT) STAGE II.1 STAGE II.2 STAGE II.3
 EARTH EXCAVATION = 39.10 26.77 14.61
 EMBANKMENT = 3.62 0.00 0.12
 UNS MATL (TOPSOIL EXCAVATION) = 4.09 0.00 0.00
 PGE SUBGRADE = 0.00 0.00 0.00

16 + 00.00

END AREAS (SQ FT) STAGE II.1 STAGE II.2 STAGE II.3
 EARTH EXCAVATION = 37.23 26.98 5.67
 EMBANKMENT = 3.02 0.00 5.25
 UNS MATL (TOPSOIL EXCAVATION) = 4.06 0.00 7.74
 PGE SUBGRADE = 0.00 0.00 0.00

15 + 66.00

END AREAS (SQ FT) STAGE II.1 STAGE II.2 STAGE II.3
 EARTH EXCAVATION = 36.12 26.19 17.15
 EMBANKMENT = 3.33 0.00 0.02
 UNS MATL (TOPSOIL EXCAVATION) = 4.00 0.00 0.00
 PGE SUBGRADE = 0.00 0.00 0.00

15 + 50.00

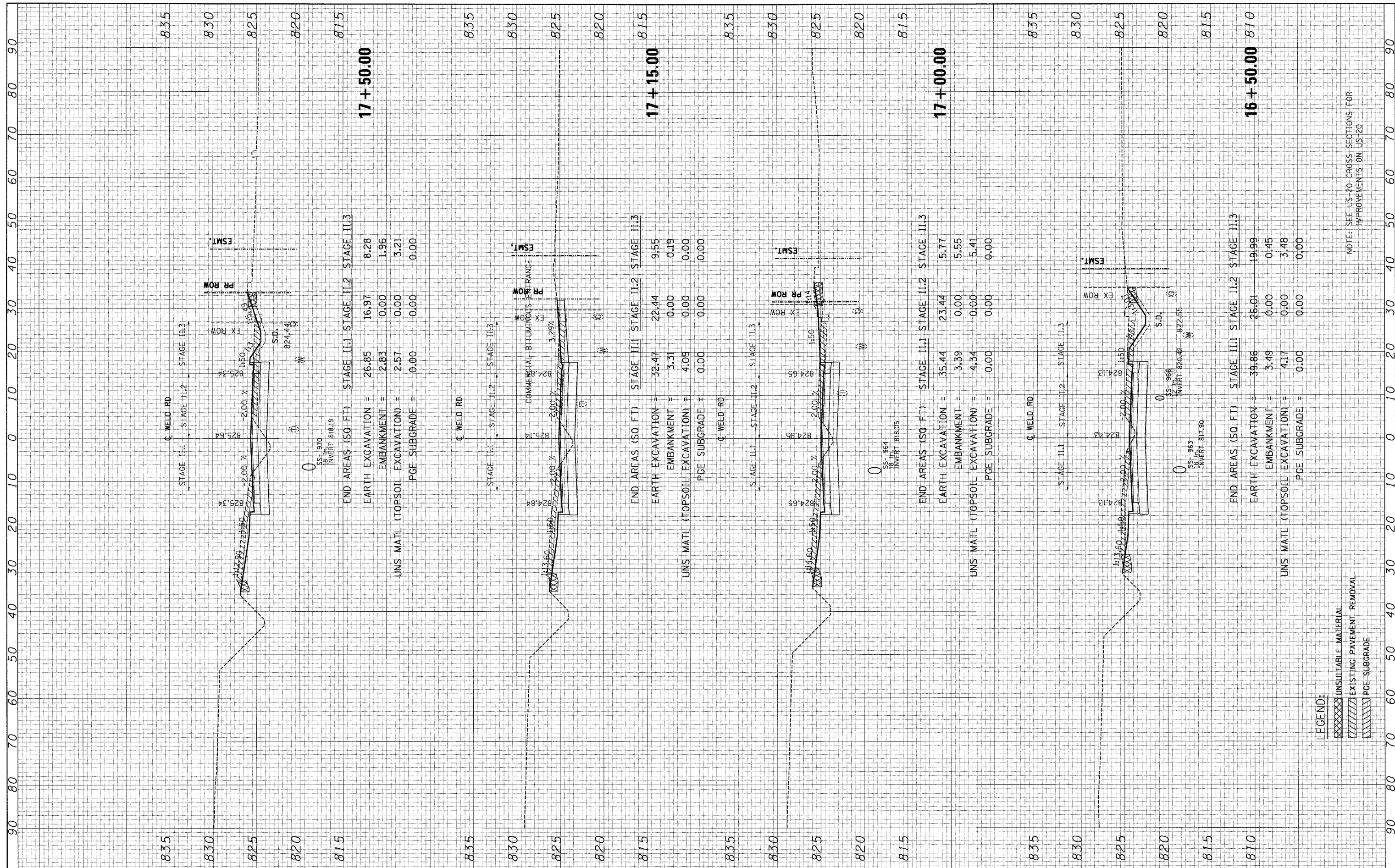
END AREAS (SQ FT) STAGE II.1 STAGE II.2 STAGE II.3
 EARTH EXCAVATION = 35.12 24.69 15.91
 EMBANKMENT = 5.10 0.00 0.17
 UNS MATL (TOPSOIL EXCAVATION) = 4.03 0.00 0.00
 PGE SUBGRADE = 0.00 0.00 0.00

LEGEND:
 [Symbol] UNSUITABLE MATERIAL
 [Symbol] EXISTING PAVEMENT REMOVAL
 [Symbol] PGE SUBGRADE

NOTE: SEE US-20 CROSS SECTIONS FOR IMPROVEMENTS ON US-20

FINAL SURVEY SURVEYED BY DATE
 PLOTTED BY DATE
 NOTE BOOK NO. AREAS CHECKED

ORIGINAL SURVEY SURVEYED BY DATE
 PLOTTED BY DATE
 NOTE BOOK NO. AREAS CHECKED

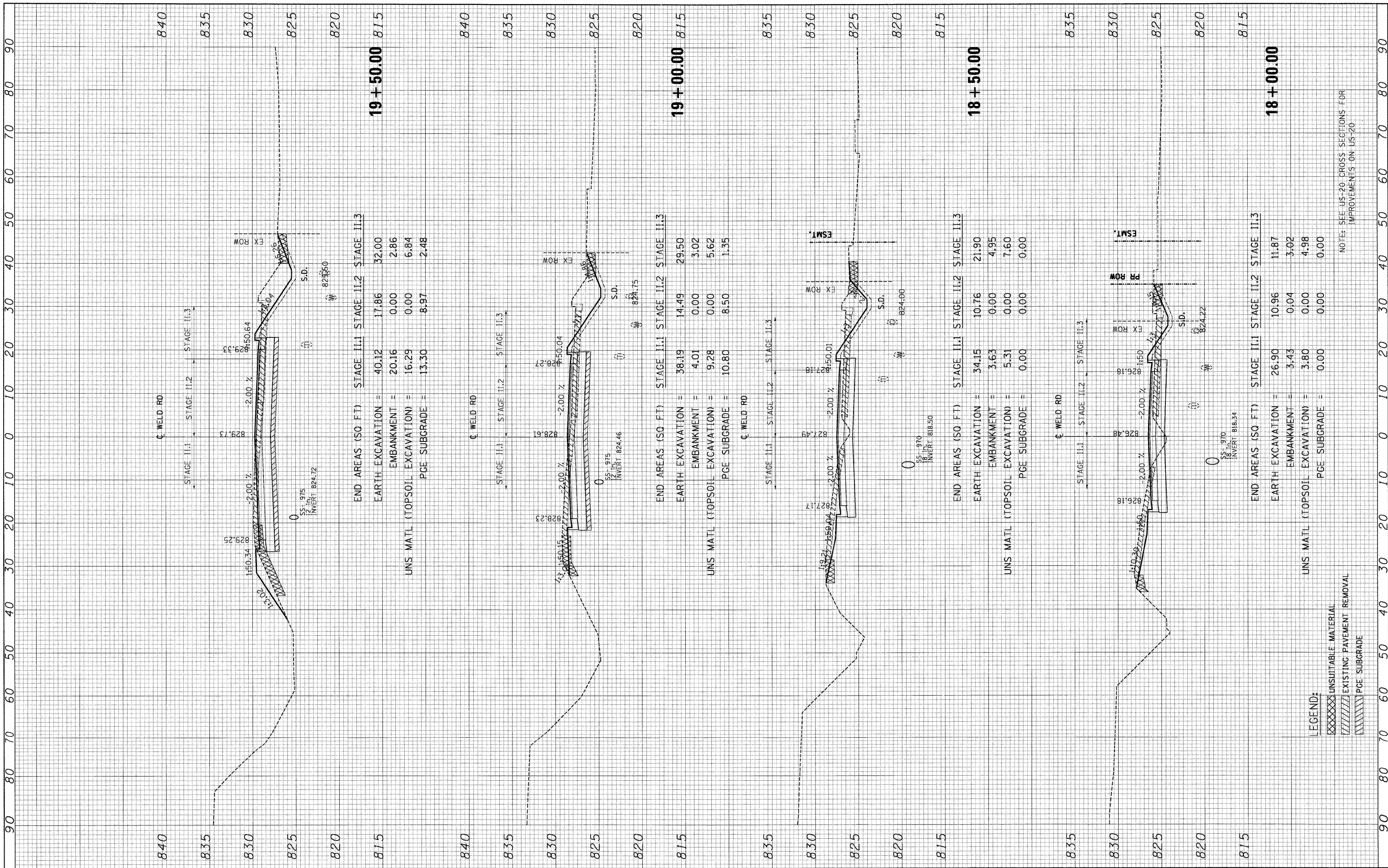


NOTE: SEE US-20 CROSS SECTIONS FOR IMPROVEMENTS ON US-20

LEGEND:
 XXXXX UNSUITABLE MATERIAL
 ///// EXISTING PAVEMENT REMOVAL
 ||||| PGE SUBGRADE

FINAL SURVEY PLOTTED DATE	BY	DATE
NO. AREAS CHECKED		

ORIGINAL SURVEY PLOTTED DATE	BY	DATE
NO. AREAS CHECKED		



NOTE: SEE US-20 CROSS SECTIONS FOR IMPROVEMENTS ON US-20

LEGEND:

- XXXXX UNSUITABLE MATERIAL
- ||||| EXISTING PAVEMENT REMOVAL
- ||||| PGE SUBGRADE

FILE NAME =	USER NAME = #USER#	DESIGNED - MRK	REVISED -
#FILE#		DRAWN - MRK	REVISED -
	PLOT SCALE = #SCALE#	CHECKED - DDH	REVISED -
	PLOT DATE = #DATE#	DATE - 05/18/11	REVISED -

**STATE OF ILLINOIS
DEPARTMENT OF TRANSPORTATION**

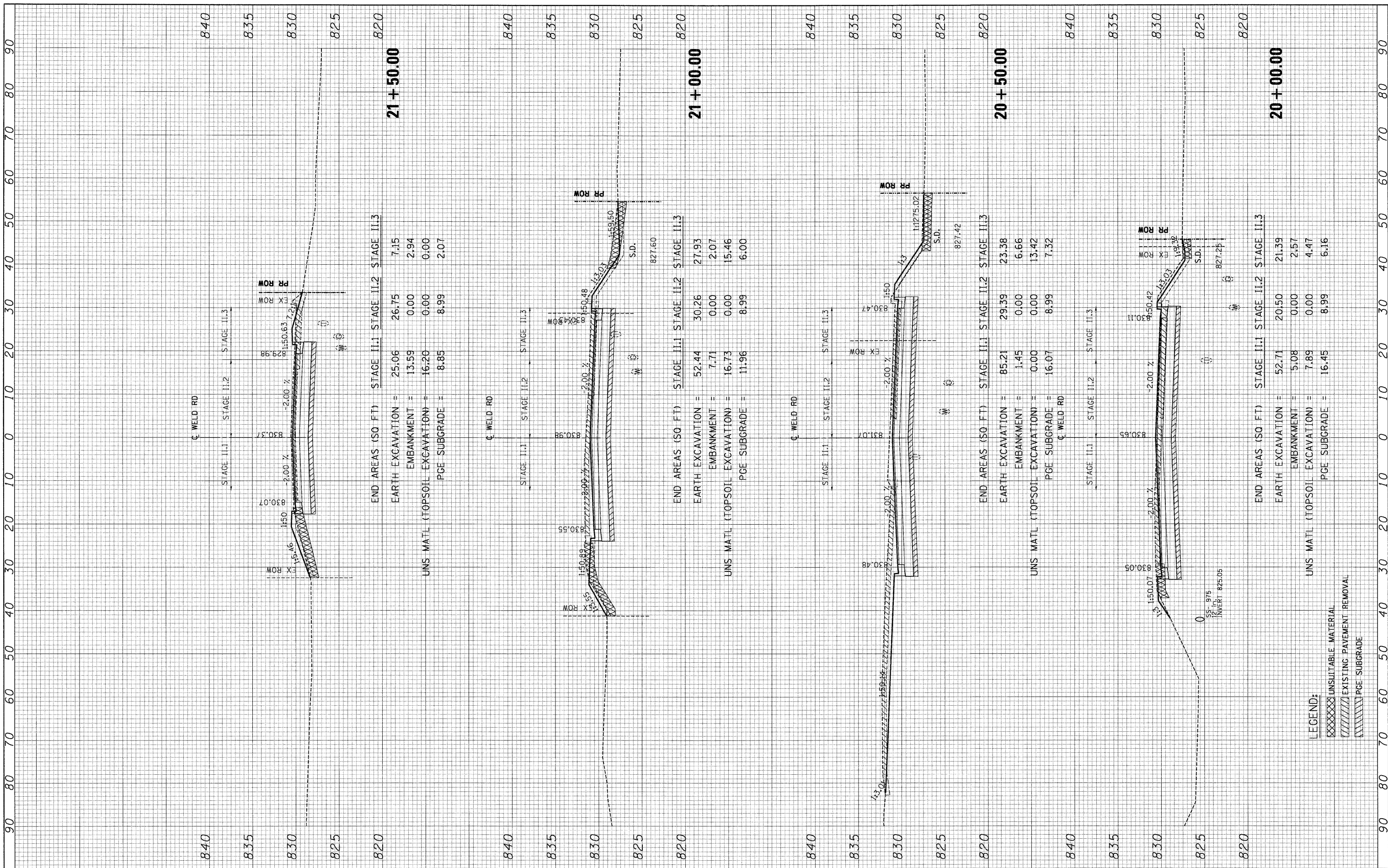
WELD RD CROSS SECTIONS

SCALE: HORIZ. 1"=10' VERT. 1"=5'
STA. 18+00.00 TO STA. 19+50.00

F.A. RTE. 345	SECTION 8R-HB-2-BY-1	COUNTY KANE	TOTAL SHEETS 434	SHEET NO. 423
CONTRACT NO. 60K90			ILLINOIS FED. AID PROJECT	

FINAL SURVEY PLOTTED DATE AREAS CHECKED

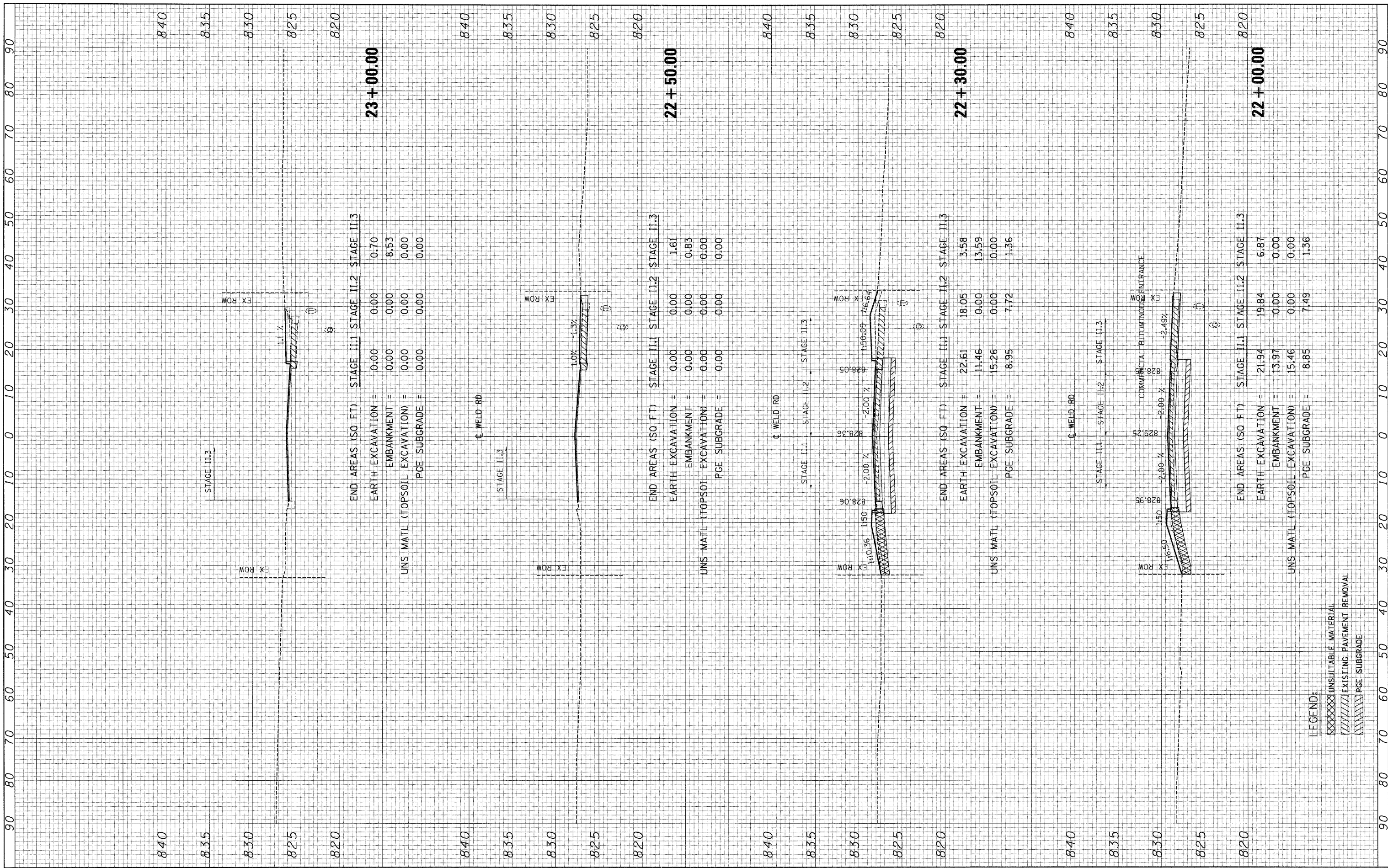
ORIGINAL SURVEY PLOTTED DATE AREAS CHECKED



LEGEND:
 UNSUITABLE MATERIAL
 EXISTING PAVEMENT REMOVAL
 PGE SUBGRADE

FINAL SURVEY PLOTTED AREAS CHECKED BY DATE

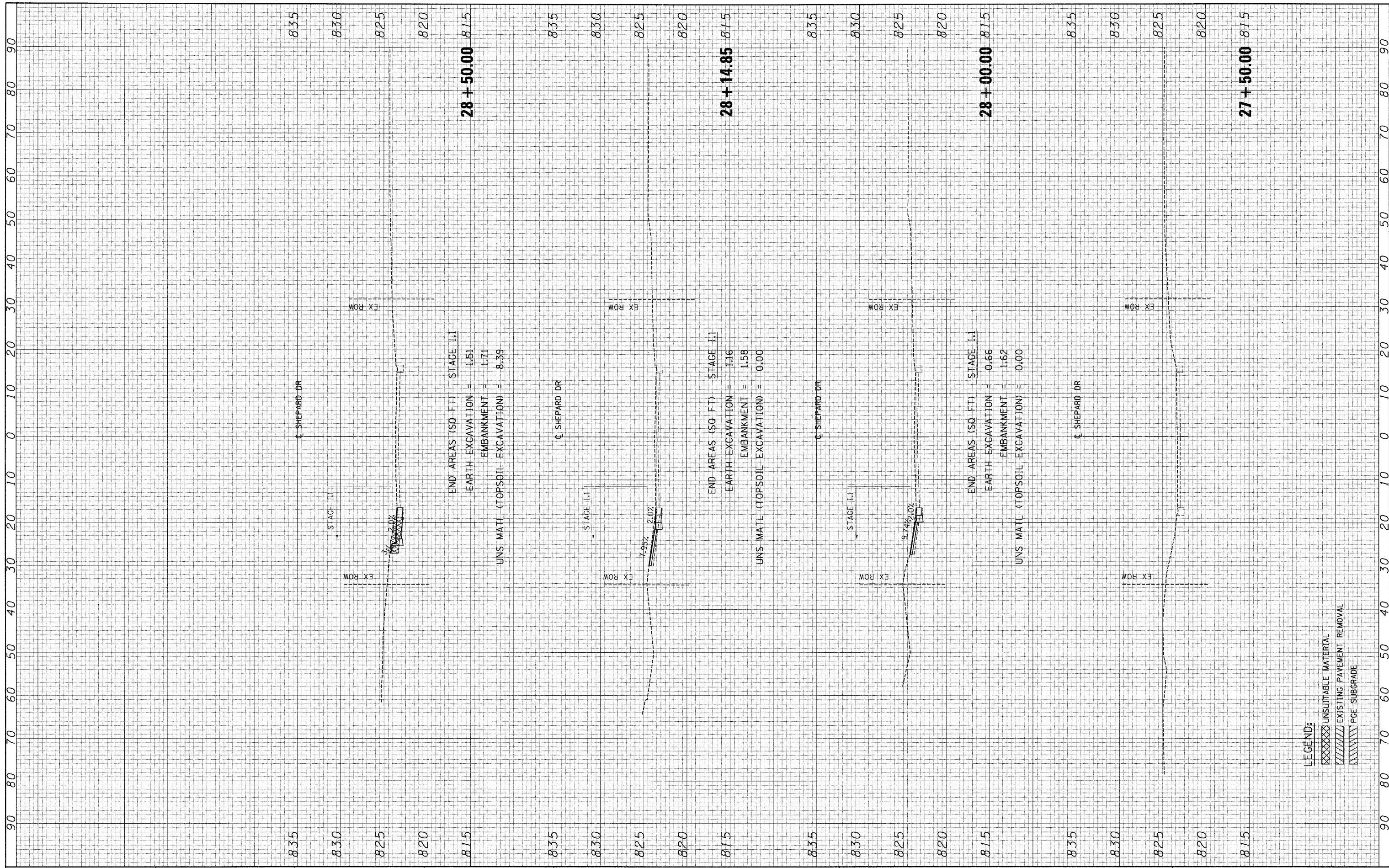
ORIGINAL SURVEY PLOTTED AREAS CHECKED BY DATE



LEGEND:
 UNSUITABLE MATERIAL
 EXISTING PAVEMENT REMOVAL
 PCE SUBGRADE

FINAL SURVEY PLOTTED AREAS CHECKED
 SURVEY PLOTTED AREAS CHECKED
 NOTE BOOK NO. _____
 BY _____ DATE _____

ORIGINAL SURVEY PLOTTED AREAS CHECKED
 SURVEY PLOTTED AREAS CHECKED
 NOTE BOOK NO. _____
 BY _____ DATE _____



LEGEND:
 UNSUITABLE MATERIAL
 EXISTING PAVEMENT REMOVAL
 PGE SUBGRADE

FILE NAME = #F\LEL#

USER NAME = #USER#
 PLOT SCALE = #SCALE#
 PLOT DATE = #DATE#

DESIGNED - MRK
 DRAWN - MRK
 CHECKED - DDH
 DATE - 05/18/11

REVISED -
 REVISED -
 REVISED -
 REVISED -

**STATE OF ILLINOIS
 DEPARTMENT OF TRANSPORTATION**

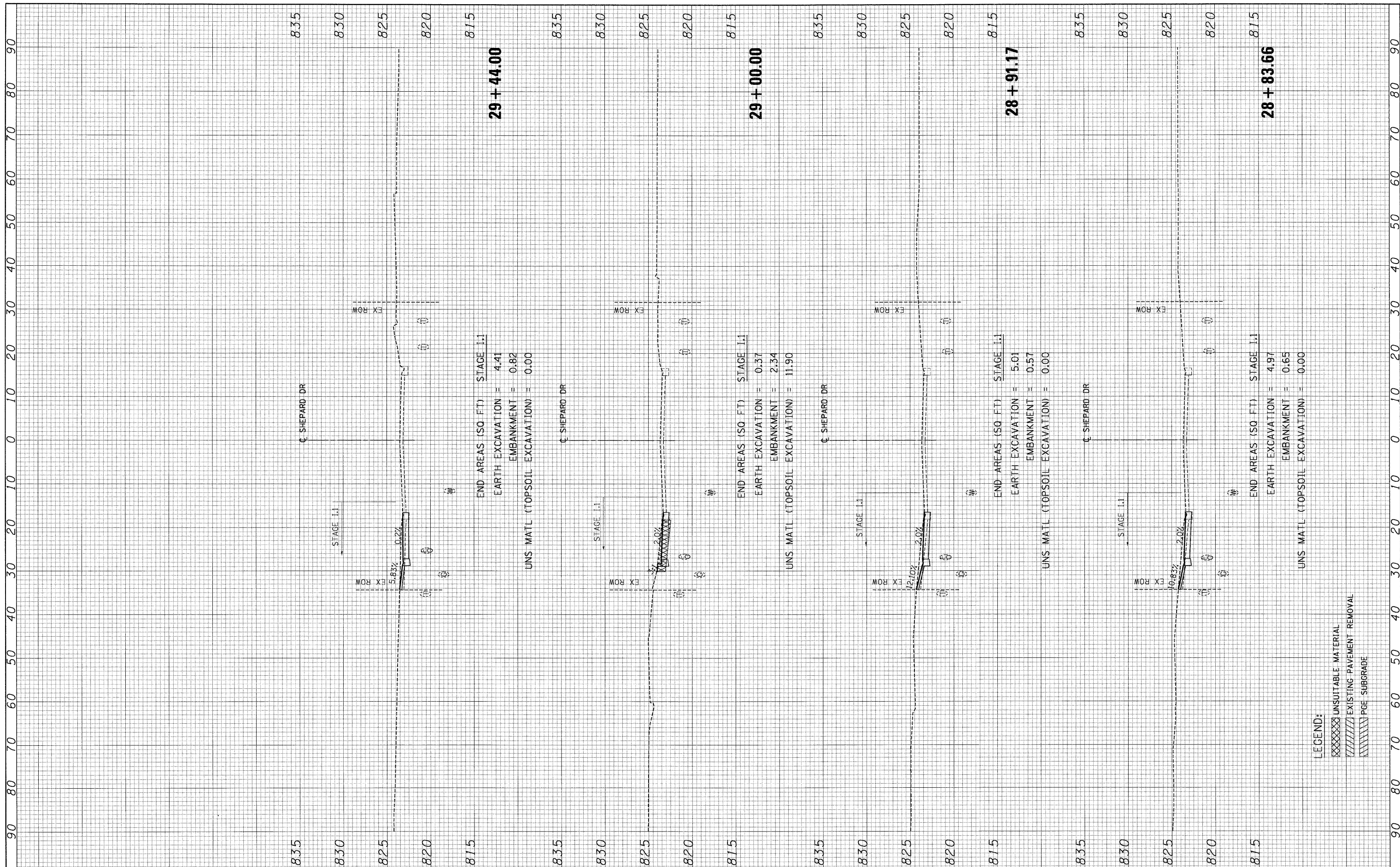
SHEPARD DR TEMP WIDENING CROSS SECTIONS

SCALE: HORIZ. 1"=10' VERT. 1"=5'
 STA. 27+50.00 TO STA. 28+50.00

F.A. RTE. 345	SECTION BR-HB-2-BY-1	COUNTY KANE	TOTAL SHEETS 434	SHEET NO. 427
CONTRACT NO. 60K90			ILLINOIS FED. AID PROJECT	

FINAL SURVEY	SURVEYED	DATE
NOTE BOOK	PLOTTED	BY
NO.	AREAS	DATE
	CHECKED	

ORIGINAL SURVEY	SURVEYED	DATE
NOTE BOOK	PLOTTED	BY
NO.	AREAS	DATE
	CHECKED	



LEGEND:

	UNSUITABLE MATERIAL
	EXISTING PAVEMENT REMOVAL
	PGE SUBGRADE

FILE NAME =	USER NAME = #USER#	DESIGNED - MRK	REVISED -
#FILE#		DRAWN - MRK	REVISED -
	PLOT SCALE = #SCALE#	CHECKED - DDH	REVISED -
	PLOT DATE = #DATE#	DATE - 05/18/11	REVISED -

**STATE OF ILLINOIS
DEPARTMENT OF TRANSPORTATION**

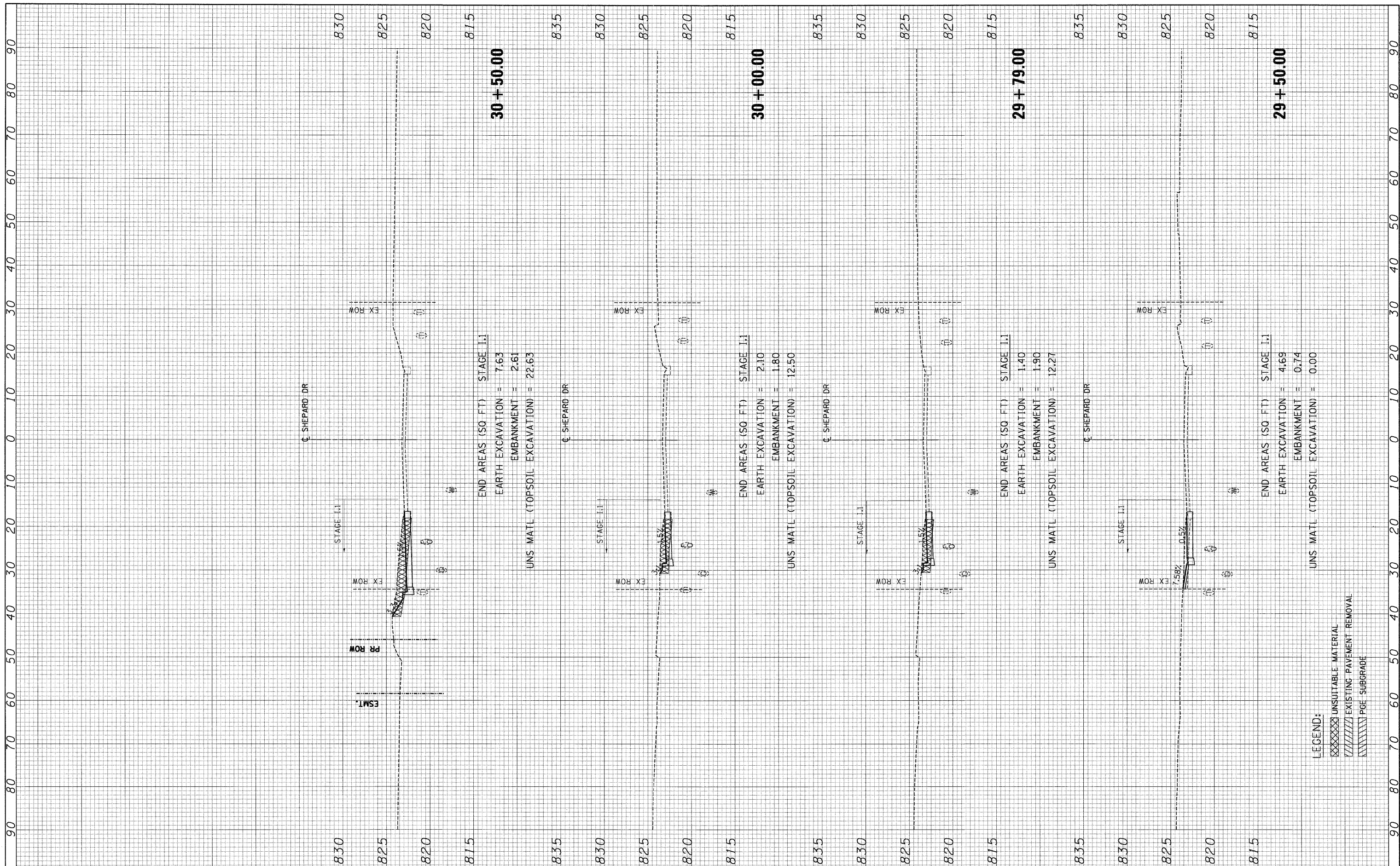
SHEPARD DR TEMP WIDENING CROSS SECTIONS

SCALE: HORIZ. 1"=10' VERT. 1"=5'
 STA. 28+83.66 TO STA. 29+44.00

F.A. RTE. 345	SECTION 8R-HB-2-BY-1	COUNTY KANE	TOTAL SHEETS 434	SHEET NO. 428
CONTRACT NO. 60K90			ILLINOIS FED. AID PROJECT	

FINAL SURVEY NO.	SURVEY NO.	DATE
NO.	NO.	
AREAS CHECKED	AREAS CHECKED	
EMPALE	EMPALE	
BY	BY	


ORIGINAL SURVEY NO.	SURVEY NO.	DATE
NO.	NO.	
AREAS CHECKED	AREAS CHECKED	
EMPALE	EMPALE	
BY	BY	



FILE NAME =	USER NAME = #USER#	DESIGNED - MRK	REVISED -	STATE OF ILLINOIS DEPARTMENT OF TRANSPORTATION	SHEPARD DR TEMP WIDENING CROSS SECTIONS	F.A. RTE.	SECTION	COUNTY	TOTAL SHEETS	SHEET NO.	
#FILE#	PLOT SCALE = #SCALE#	DRAWN - MRK	REVISED -			345	8R-HB-2-BY-1	KANE	434	429	
	PLOT DATE = #DATE#	CHECKED - DDH	REVISED -			CONTRACT NO. 60K90					
		DATE - 05/18/11	REVISED -			ILLINOIS FED. AID PROJECT					
					SCALE: HORIZ. 1"=10'	VERT. 1"=5'	STA. 29+50.00 TO STA. 30+50.00				

FINAL SURVEY	SURVEYED	BY	DATE
NO.	PLOTTED		
	NOTE BOOK		
	AREAS CHECKED		

ORIGINAL SURVEY	SURVEYED	BY	DATE
NO.	PLOTTED		
	NOTE BOOK		
	AREAS CHECKED		



FILE NAME =	USER NAME = #USER#	DESIGNED - MRK	REVISED -
#FILE#		DRAWN - MRK	REVISED -
		CHECKED - DDH	REVISED -
		DATE - 05/18/11	REVISED -

**STATE OF ILLINOIS
DEPARTMENT OF TRANSPORTATION**

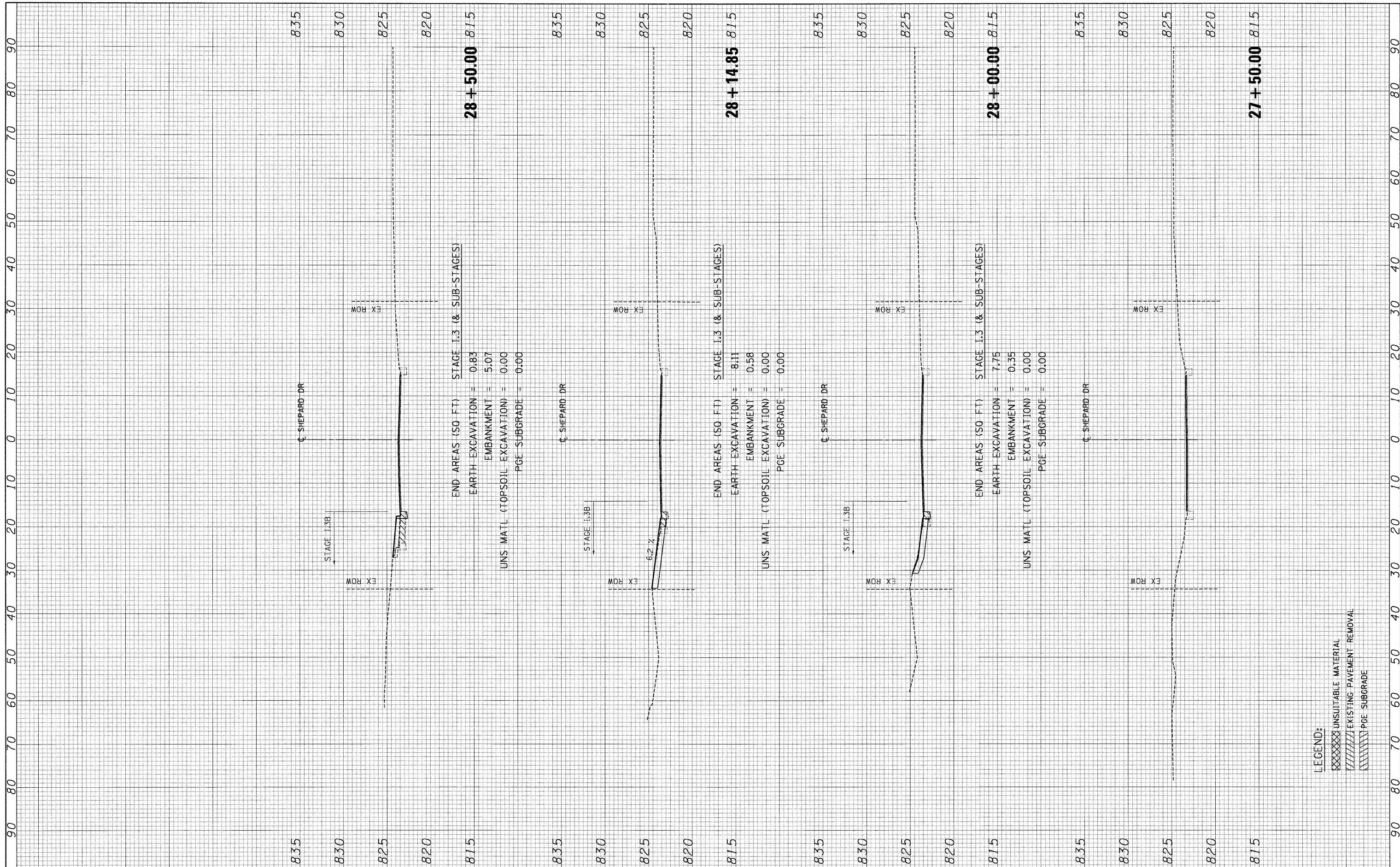
SHEPARD DR TEMP WIDENING CROSS SECTIONS

SCALE: HORIZ. 1"=10' VERT. 1"=5' STA. 30+68.00 TO STA. 30+68.00

F.A. RTE.	SECTION	COUNTY	TOTAL SHEETS	SHEET NO.
345	BR-HB-2-BY-1	KANE	434	430
			CONTRACT NO. 60K90	
ILLINOIS FED. AID PROJECT				

FINAL SURVEY	DATE
SURVEYED	BY
PLOTTED	
NOTE BOOK	
AREAS CHECKED	
NO.	

ORIGINAL SURVEY	DATE
SURVEYED	BY
PLOTTED	
NOTE BOOK	
AREAS CHECKED	
NO.	

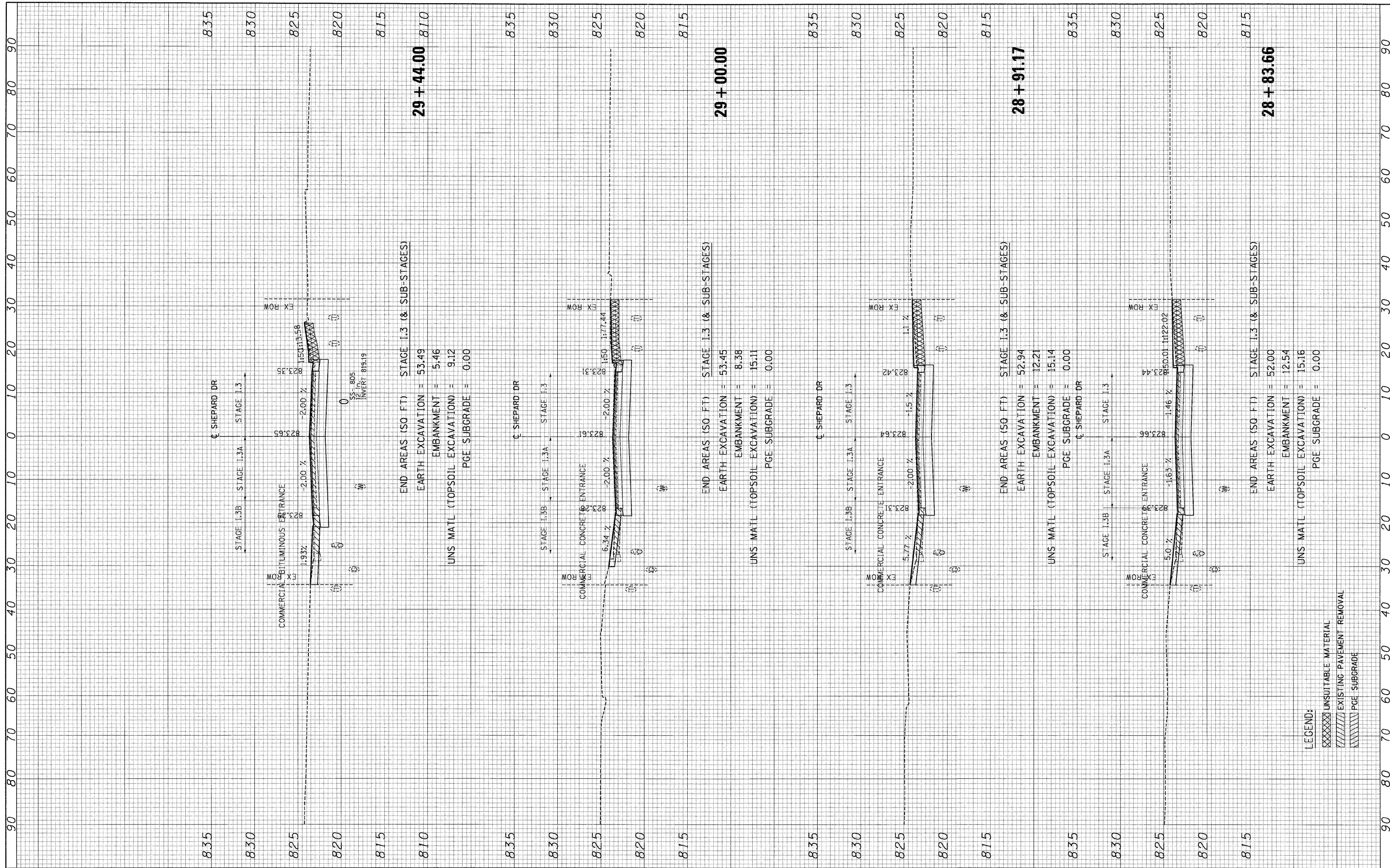


LEGEND:
 [Symbol] UNSUITABLE MATERIAL
 [Symbol] EXISTING PAVEMENT REMOVAL
 [Symbol] PGE SUBGRADE

FILE NAME =	USER NAME = #USER#	DESIGNED - MRK	REVISED -	STATE OF ILLINOIS DEPARTMENT OF TRANSPORTATION	SHEPARD DR CROSS SECTIONS			F.A. RTE.	SECTION	COUNTY	TOTAL SHEETS	SHEET NO.
#FILE#	PLLOT SCALE = #SCALE#	DRAWN - MRK	REVISED -					345	BR-HB-2-BY-1	KANE	434	431
	PLLOT DATE = #DATE#	CHECKED - DDH	REVISED -					CONTRACT NO. 60K90				
		DATE - 05/18/11	REVISED -					ILLINOIS FED. AID PROJECT				
				SCALE: HORIZ. 1"=10' VERT. 1"=5'			STA. 27+50.00 TO STA. 28+50.00					

FIRM SURVEY PLOTTED BY DATE
 NOTE BOOK NO. AREAS CHECKED

ORIGINAL SURVEY PLOTTED BY DATE
 NOTE BOOK NO. AREAS CHECKED

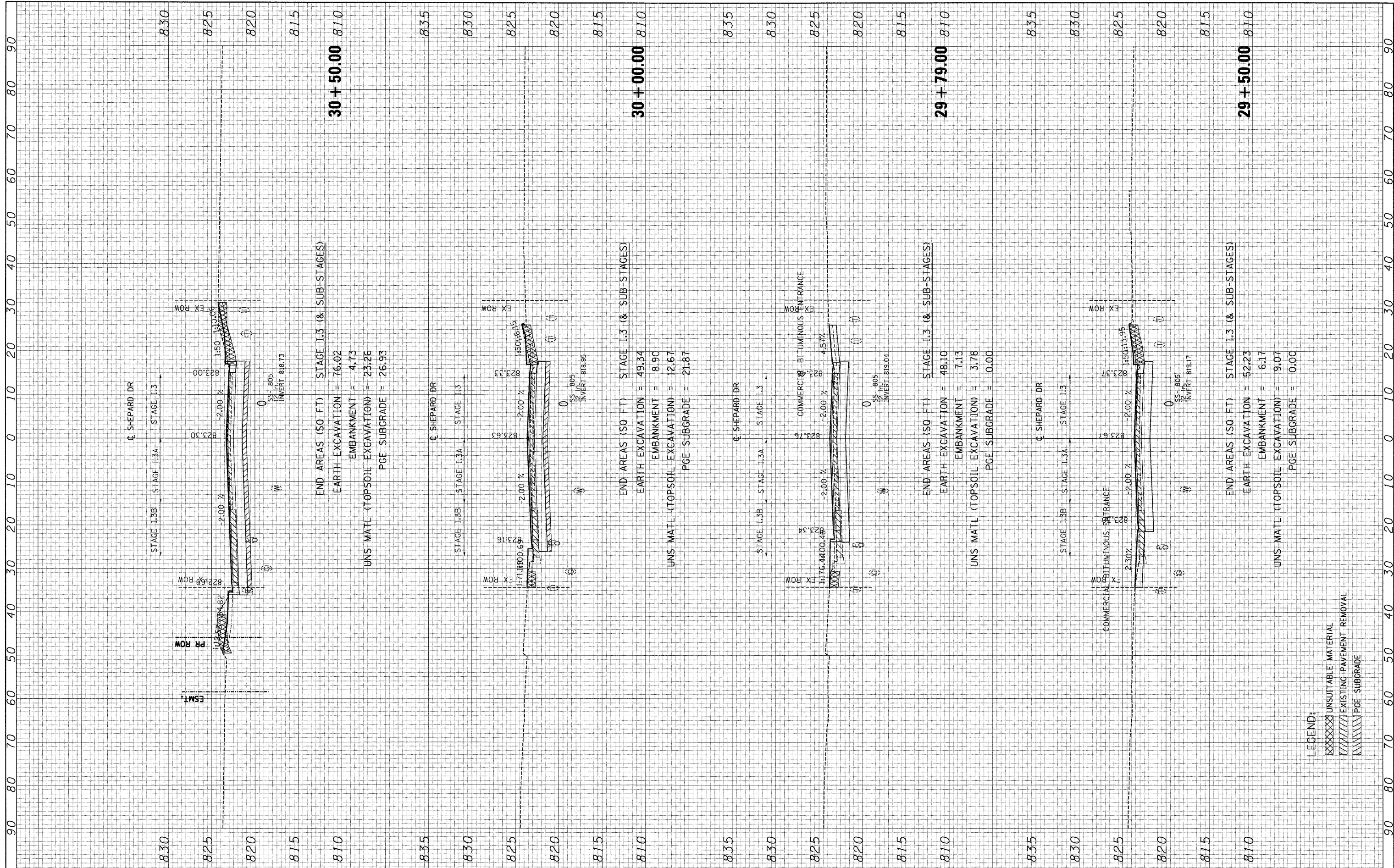


LEGEND:
 UNSUITABLE MATERIAL
 EXISTING PAVEMENT REMOVAL
 PGE SUBGRADE

FILE NAME =	USER NAME = #USER#	DESIGNED - MRK	REVISED -	STATE OF ILLINOIS DEPARTMENT OF TRANSPORTATION	SHEPARD DR CROSS SECTIONS			F.A. RTE. 345	SECTION 8R-HB-2-BY-1	COUNTY KANE	TOTAL SHEETS 434	SHEET NO. 432
#FILE#		DRAWN - MRK	REVISED -		SCALE: HORIZ. 1"=10' VERT. 1"=5' STA. 28+83.66 TO STA. 29+44.00			CONTRACT NO. 60K90				
		CHECKED - DDH	REVISED -		ILLINOIS FED. AID PROJECT							
		DATE - 05/18/11	REVISED -									

FINAL SURVEY BY DATE
 SURVEYED BY
 TEMPLATE NO.
 NOTE BOOK NO.
 AREAS CHECKED

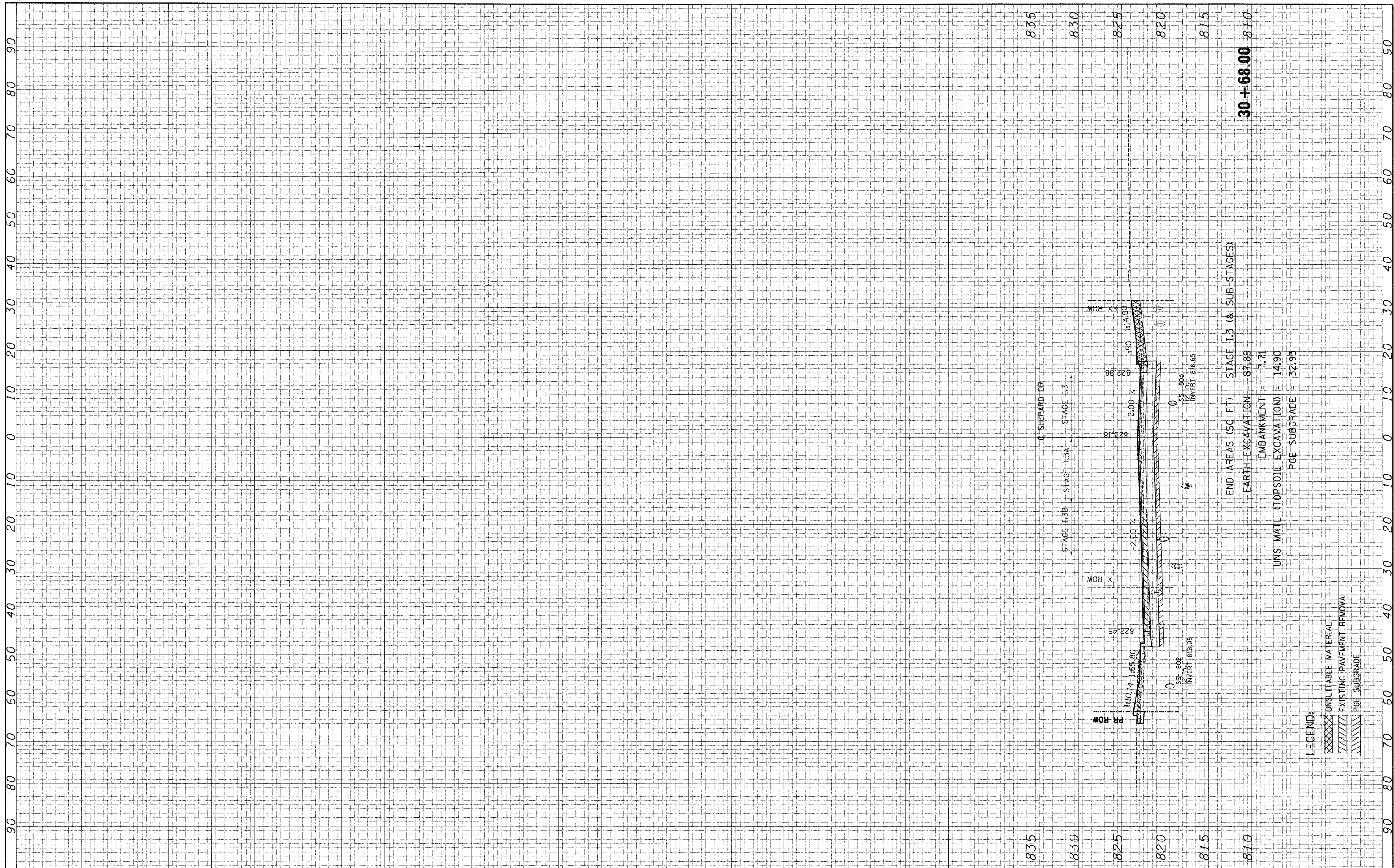
ORIGINAL SURVEY BY DATE
 SURVEYED BY
 TEMPLATE NO.
 NOTE BOOK NO.
 AREAS CHECKED



LEGEND:
 [Symbol] UNSUITABLE MATERIAL
 [Symbol] EXISTING PAVEMENT REMOVAL
 [Symbol] PGE SUBGRADE

FINAL SURVEY	SURVEYED	BY	DATE
NOTE BOOK	TEMP. DATE		
NO.	AREAS CHECKED		

ORIGINAL SURVEY	SURVEYED	BY	DATE
NOTE BOOK	TEMP. DATE		
NO.	AREAS CHECKED		



END AREAS (50 FT) STAGE 1.3 (& SUB-STAGES)
 EARTH EXCAVATION = 87.89
 EMBANKMENT = 7.71
 UNS. MATL (TOPSOIL EXCAVATION) = 14.90
 PGE SUBGRADE = 32.93

LEGEND:
 UNSUITABLE MATERIAL
 EXISTING PAVEMENT REMOVAL
 PGE SUBGRADE

FILE NAME =	USER NAME = \$USER\$	DESIGNED - MRK	REVISED -
\$FILEL\$		DRAWN - MRK	REVISED -
		CHECKED - DDH	REVISED -
		DATE - 05/18/11	REVISED -

STATE OF ILLINOIS
 DEPARTMENT OF TRANSPORTATION

SHEPARD DR CROSS SECTIONS

SCALE: HORIZ. 1"=10' VERT. 1"=5'
 STA. 30+68.00 TO STA. 30+68.00

F.A. RTE.	SECTION	COUNTY	TOTAL SHEETS	SHEET NO.
345	8R-HB-2-BY-1	KANE	434	434
CONTRACT NO. 60K90				
[ILLINOIS] FED. AID PROJECT				