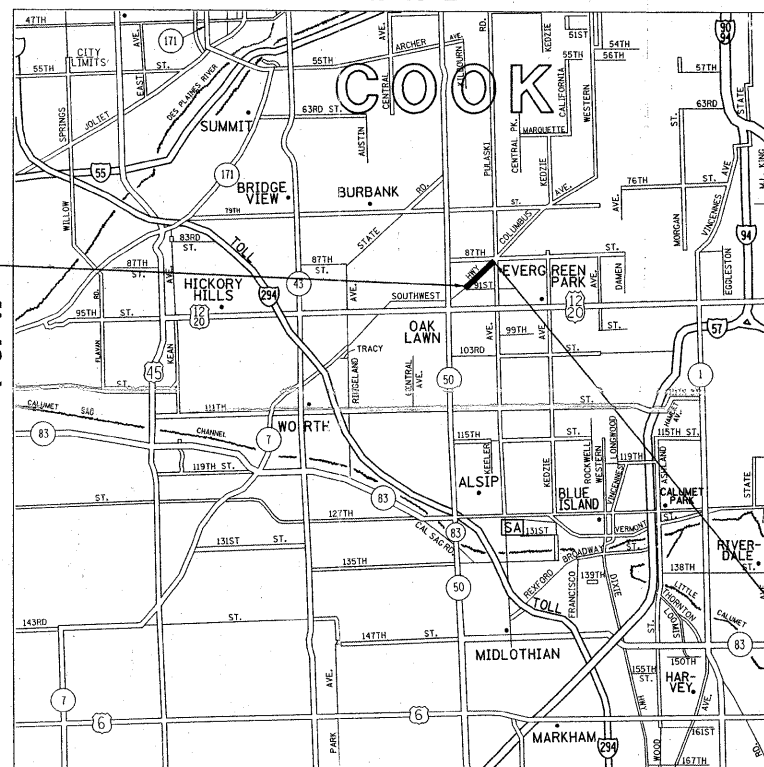


STATE OF ILLINOIS
DEPARTMENT OF TRANSPORTATION
DIVISION OF HIGHWAYS

**PROPOSED
HIGHWAY PLANS**

FAU ROUTE 3578 : ILL 7 (SOUTHWEST HIGHWAY)
87th STREET TO 0.1 MILES NE OF KILBOURN AVE
SECTION: 3178A-RS
RESURFACING (3P)

COOK COUNTY
C-91-101-11
R 13 E



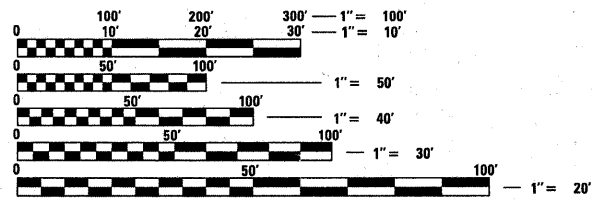
PROJECT BEGINS
STA. 17+63

TRAFFIC DATA
2006 ADT = 29200
POSTED SPEED LIMIT = 35 MPH

PROJECT ENDS
STA. 51+51

FOR INDEX OF SHEETS, SEE SHEET NO. 2

THE PROJECT IS LOCATED IN THE
CITY OF HOMETOWN



FULL SIZE PLANS HAVE BEEN PREPARED USING STANDARD ENGINEERING SCALES. REDUCED SIZED PLANS WILL NOT CONFORM TO STANDARD SCALES. IN MAKING MEASUREMENTS ON REDUCED PLANS, THE ABOVE SCALES MAY BE USED.

J.U.L.I.E.
JOINT UTILITY LOCATION INFORMATION FOR EXCAVATION
1-800-892-0123
OR 811

PROJECT ENGINEER KARI SMITH (847) 705-4437
PROJECT MANAGER KEN ENG (847) 705-4247

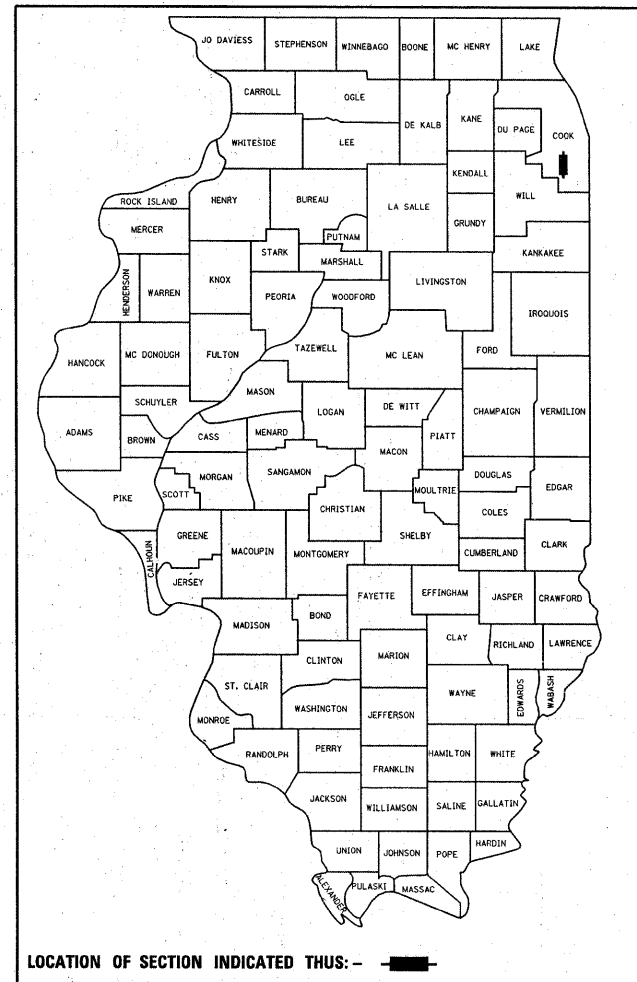
CONTRACT NO. 60M34

GROSS LENGTH = 3,488 FT. = 0.66 MILE
NET LENGTH = 3,488 FT. = 0.66 MILE

F.A.U. RTE.	SECTION	COUNTY	TOTAL SHEETS	SHEET NO.
3578	3178A-RS	COOK	18	1
FED. ROAD DIST. NO. 1	ILLINOIS	CONTRACT NO. 60M34		

* 18 + 1 = 19

D-91-101-11



LOCATION OF SECTION INDICATED THIS: - [Symbol] -

STATE OF ILLINOIS
DEPARTMENT OF TRANSPORTATION
DIVISION OF HIGHWAYS

SUBMITTED May 11, 20 11

Diana M. O'Keefe
DEPUTY DIRECTOR OF HIGHWAYS, REGION ENGINEER

July 1 20 11
Scott E. Stitt, P.E.
ENGINEER OF DESIGN AND ENVIRONMENT

July 1 20 11
Christine M. Road
DIRECTOR OF HIGHWAYS, CHIEF ENGINEER

PRINTED BY THE AUTHORITY
OF THE STATE OF ILLINOIS