

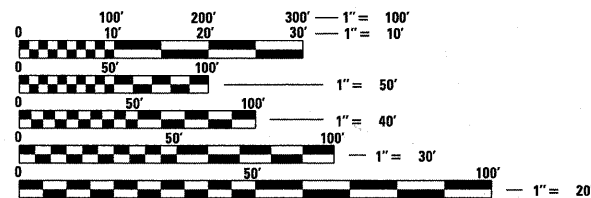
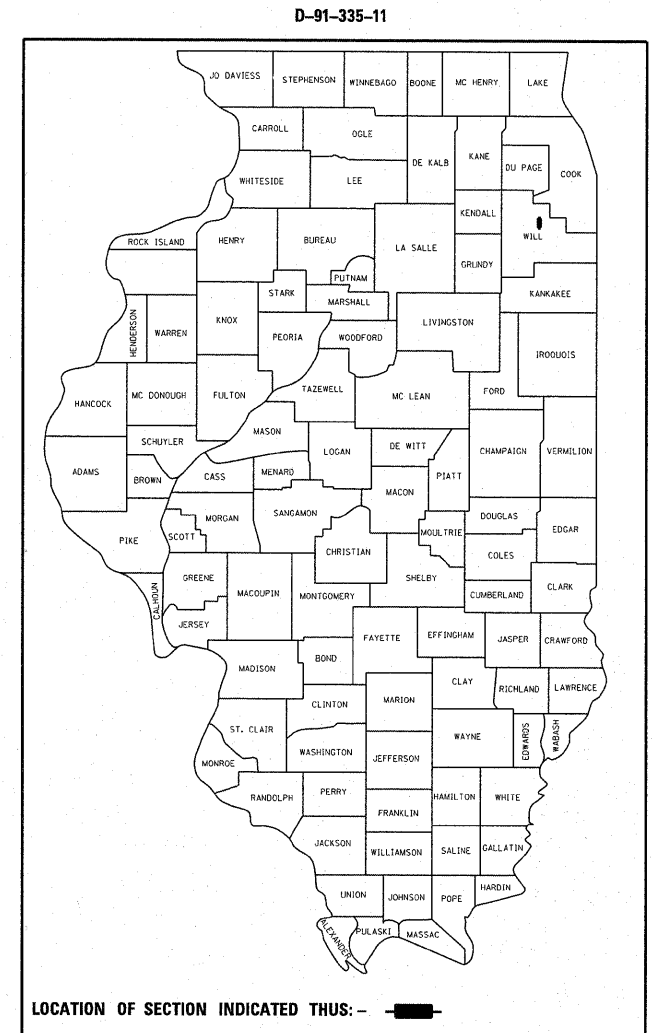
F.A.P. RTE.	SECTION	COUNTY	TOTAL SHEETS	SHEET NO.
112	51X-RS-1	WILL	20	1
FED. ROAD DIST. NO. 1	ILLINOIS	CONTRACT NO. 60N65		

STATE OF ILLINOIS
DEPARTMENT OF TRANSPORTATION
DIVISION OF HIGHWAYS

FOR INDEX OF SHEETS, SEE SHEET NO. 2

PROJECT IS LOCATED IN THE
VILLAGE OF NEW LENOX

**PROPOSED
HIGHWAY PLANS**
FAU 0369: CEDAR ROAD
FROM FRANCIS RD. TO LENOX ST.
SECTION: 51X-RS-1
RESURFACING (3P)
PROJECT NO.: M-0369(010)
WILL COUNTY
C-91-335-11

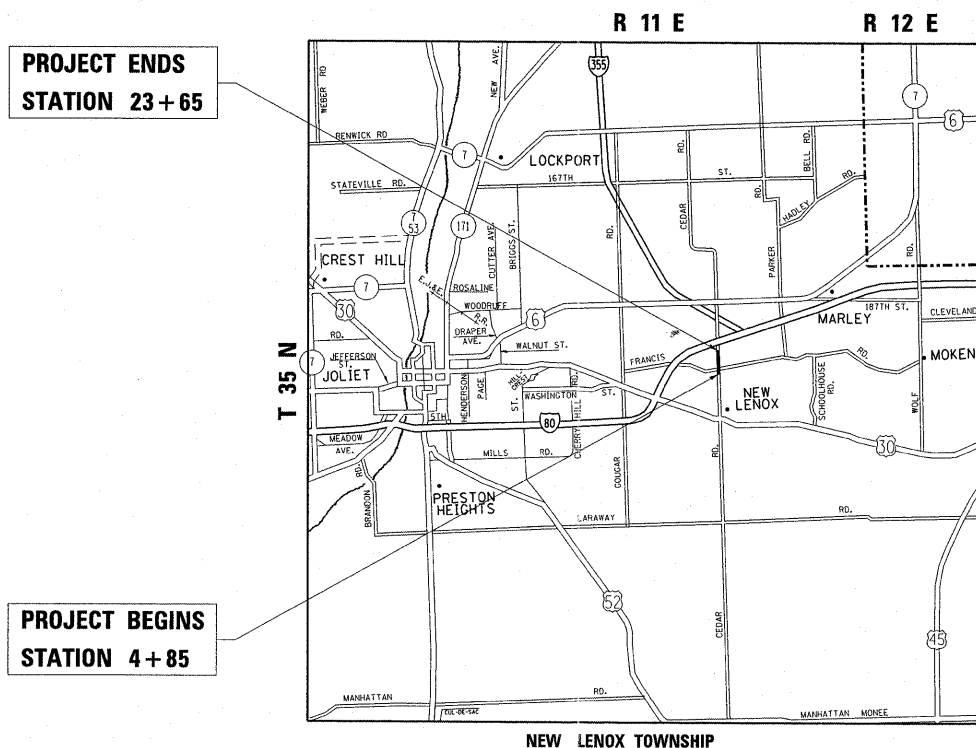


FULL SIZE PLANS HAVE BEEN PREPARED USING STANDARD ENGINEERING SCALES. REDUCED SIZED PLANS WILL NOT CONFORM TO STANDARD SCALES. IN MAKING MEASUREMENTS ON REDUCED PLANS, THE ABOVE SCALES MAY BE USED.

J.U.L.I.E.
JOINT UTILITY LOCATION INFORMATION FOR EXCAVATION
1-800-892-0123 (OR 811)

PROJECT ENGINEER: JENPAI P. CHANG (847) 705 - 4432
PROJECT MANAGER: KEN ENG

CONTRACT NO. 60N65



PROJECT ENDS
STATION 23 + 65

PROJECT BEGINS
STATION 4 + 85

GROSS AND NET LENGTH OF PROJECT = 1,880 FEET = 0.36 MILE



TRAFFIC DATA:

2004 ADT = 8,200
SPEED LIMIT = 45 MPH

STATE OF ILLINOIS
DEPARTMENT OF TRANSPORTATION
DIVISION OF HIGHWAYS

SUBMITTED MAY 10 20 11

Diane M. O'Keefe
DEPUTY DIRECTOR OF HIGHWAYS, REGION ENGINEER

July 1 20 11
Scott E. Stett P.E.
Acting ENGINEER OF DESIGN AND ENVIRONMENT

July 1 20 11
Christine M. Reed
DIRECTOR OF HIGHWAYS, CHIEF ENGINEER

PRINTED BY THE AUTHORITY
OF THE STATE OF ILLINOIS