

STATE OF ILLINOIS
DEPARTMENT OF TRANSPORTATION
DIVISION OF HIGHWAYS

PROPOSED HIGHWAY PLANS

F.A.I. 55 (INTERSTATE 55)
SECTION 2011-041-GRR
US 6 TO WEST OF INTERSTATE 294
GUARDRAIL IMPROVEMENTS
WILL AND DUPAGE COUNTIES
C-91-554-11

F.A.I. RTE.	SECTION	COUNTY	TOTAL SHEETS	SHEET NO.
55	2011-041-GRR	DUPAGE/WILL	19	1
FED. ROAD DIST. NO. 1	ILLINOIS			
D-91-554-11 CONTRACT NO. 60P47				

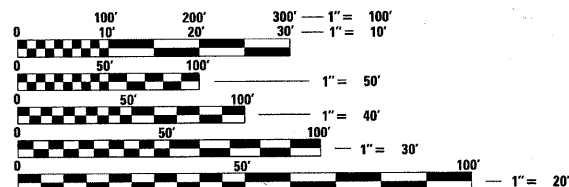
FOR INDEX OF SHEETS, SEE SHEET NO. 2

IMPROVEMENT LOCATED WITHIN THE VILLAGE OF PLAINFIELD, VILLAGE OF ROMEVILLE, VILLAGE OF BOLINGBROOK, CITY OF DARIEN, VILLAGE OF LEMONT, AND THE VILLAGE OF BURR RIDGE.

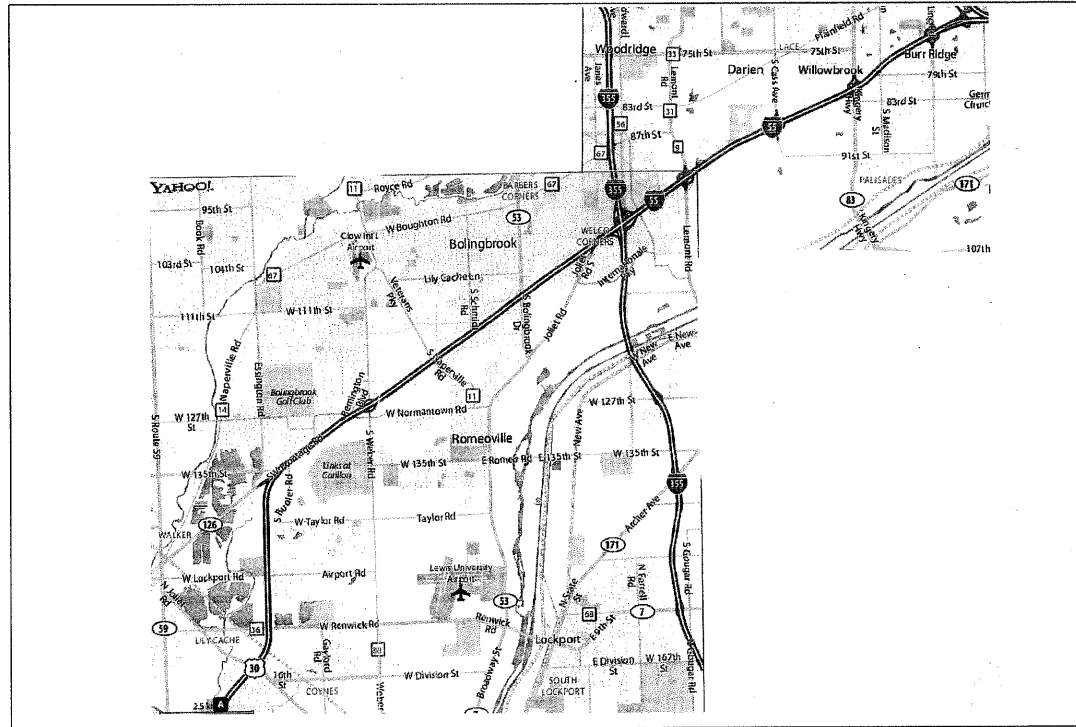
TRAFFIC DATA

I-55
2010 ADT = 24,000 TO 147,400
SPEED LIMIT = 55-65 MPH

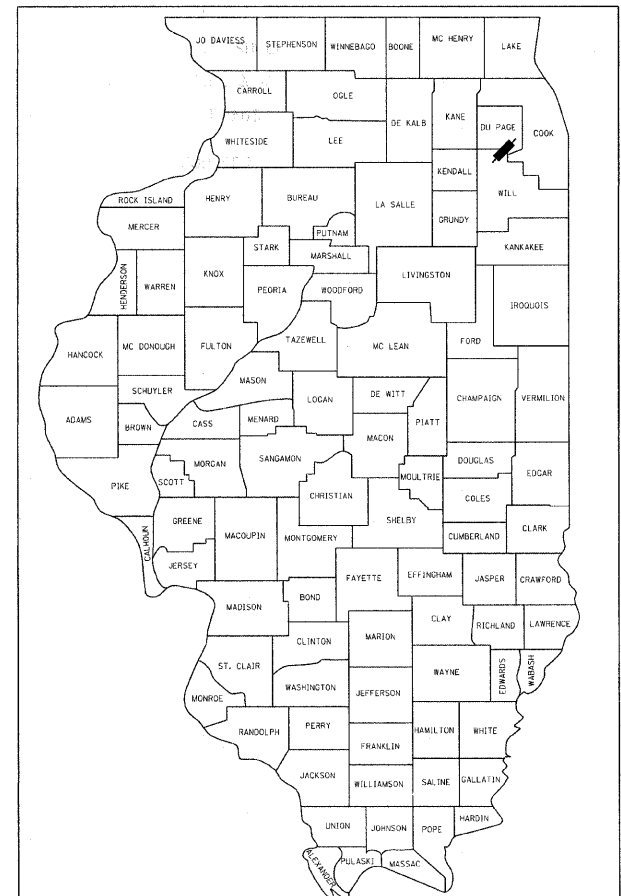
FRONTAGE ROADS
2010 ADT = 2,300 TO 4,000
SPEED LIMIT = 45 MPH



FULL SIZE PLANS HAVE BEEN PREPARED USING STANDARD ENGINEERING SCALES. REDUCED SIZED PLANS WILL NOT CONFORM TO STANDARD SCALES. IN MAKING MEASUREMENTS ON REDUCED PLANS, THE ABOVE SCALES MAY BE USED.



PLAINFIELD, DUPAGE, AND DOWNERS GROVE TOWNSHIPS



LOCATION OF SECTION INDICATED THIS: [Symbol]

STATE OF ILLINOIS
DEPARTMENT OF TRANSPORTATION
DIVISION OF HIGHWAYS

SUBMITTED MAY 23, 20 11
Diane M. O'Keefe DEPUTY DIRECTOR OF HIGHWAYS, REGION ENGINEER
July 1 20 11
Scott E. Stett, P.E. ENGINEER OF DESIGN AND ENVIRONMENT
July 1 20 11
Christine M. Reed DIRECTOR OF HIGHWAYS, CHIEF ENGINEER


PRINTED BY THE AUTHORITY OF THE STATE OF ILLINOIS



CONTACT JULIE AT 811 OR 800-892-0123 WITH THE FOLLOWING:
COUNTY = CE/045(DUPAGE), 197(WILL)
CITY-TOWNSHIP. = _____
SEC. & 1/4 SEC. NO. = _____
48 HOURS (2 working days) BEFORE YOU DIG

DISTRICT ONE -
I.D.O.T. PROJECT MANAGER: KEN ENG (847) 705-4247
BAXTER & WOODMAN PROJECT ENGINEER: ROBERT W. LENZINI (815) 459-1260

CONTRACT NO. 60P47



COPYRIGHT © 2010 BY BAXTER & WOODMAN, INC.
STATE OF ILLINOIS - PROFESSIONAL DESIGN FIRM
2300 S. MICHIGAN, SUITE 300, CHICAGO, IL 60605
TEL: 312.230.1000 FAX: 312.230.1001
WWW.BAXTERANDWOODMAN.COM