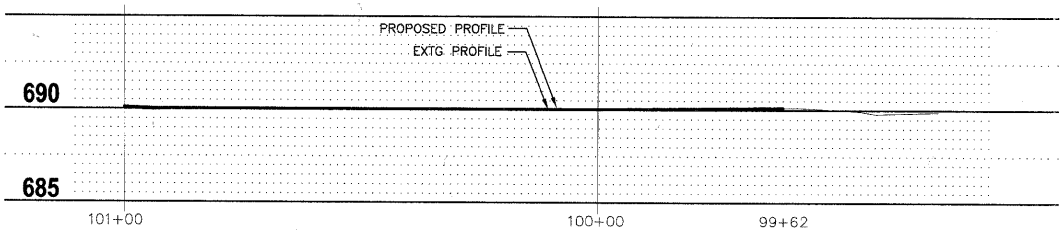
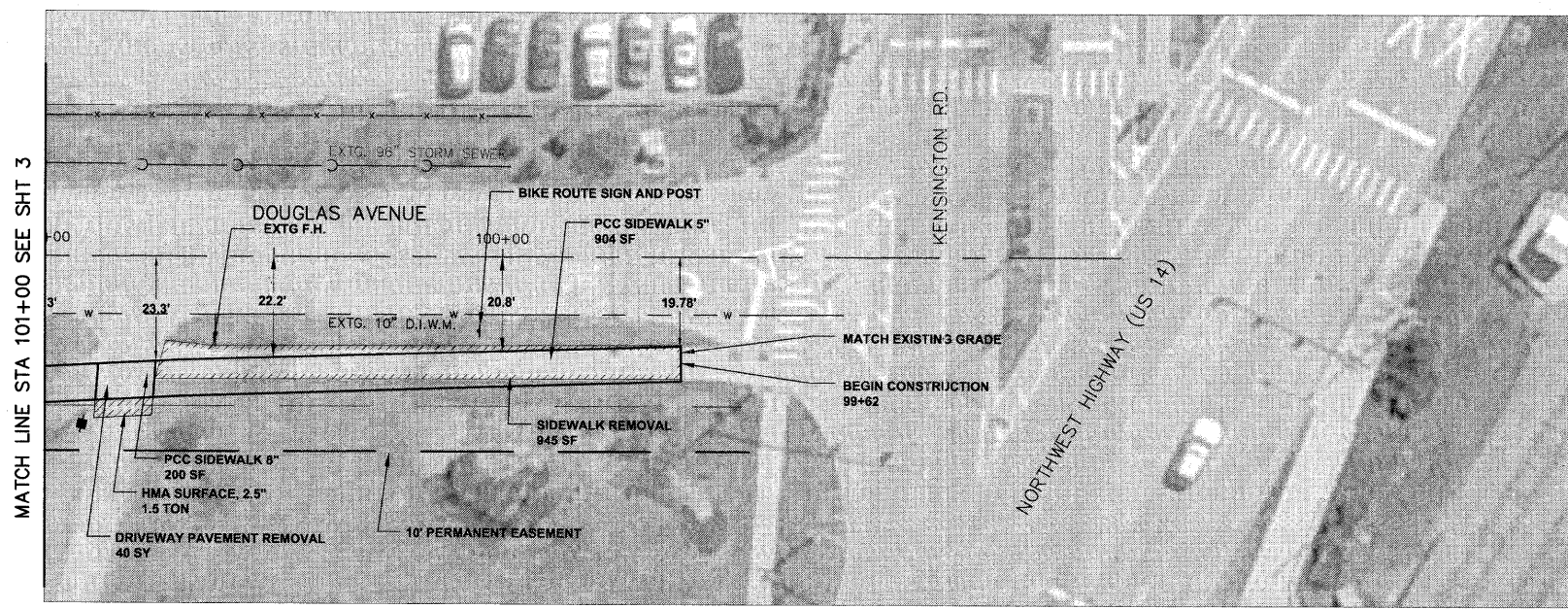



F.A.P. RTE.	SECTION	COUNTY	TOTAL SHEETS	SHEET NO.
--	09-00190-00-BT	COOK	5	3
STA 99+62 TO STA 101+00				
FED. ROAD DIST. NO.	ILLINOIS	CONTRACT NO. 63230		



DRAWING NAME: N:\Bicycle Advisory Commission\CMAQ\bikepathpark.dwg May 24, 2011 - 5:34pm



REVISIONS	
NAME	DATE

VILLAGE OF ARLINGTON HEIGHTS

MULTI-USE PATH
(STA 99+62 TO STA 101+00)

1" = 20' (HORIZ.)
1" = 5' (VERT.)

DATE: 05/20/2009
DESIGNED BY: M. PAGONES P.E.
DRAWN BY: C. HOMUTH
CHECKED BY: J. MASSARELLI P.E.