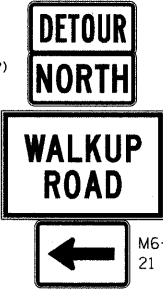


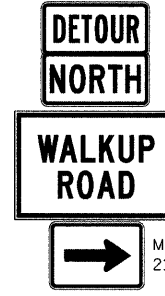
M4-8 (0) (TYP)
24 X 12
M3-2 (B/W) (TYP)
24 X 12
36X24
M6-3 (0)
21 X 15

1



M6-1 (0)
21 X 15

2



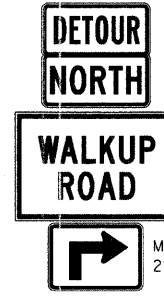
M6-1 (0)
21 X 15

3



M5-1(L) (0)
21 X 15

4



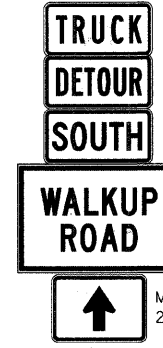
M5-1(R) (0)
21 X 15

5



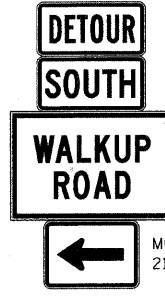
M6-3 (0)
21 X 15

6



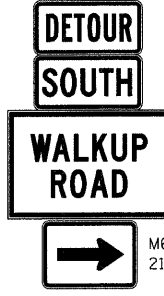
24 X 12 (0) (TYP)
M6-3 (0)
21 X 15

6A



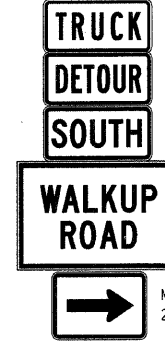
M6-1 (0)
21 X 15

7




M6-1 (0)
21 X 15

8



M6-1 (0)
21 X 15

8A



M5-1(L) (0)
21 X 15

9



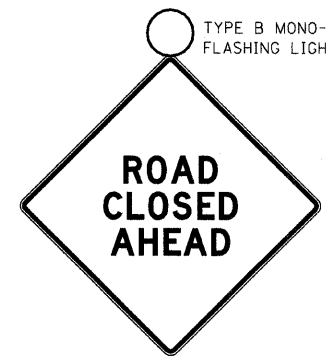
M5-1(R) (0)
21 X 15

10



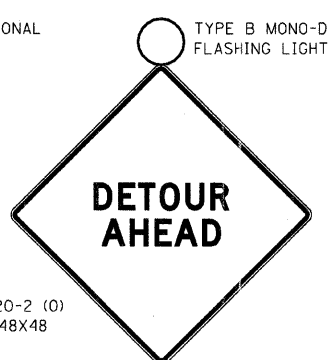
M5-1(R) (0)
21 X 15

10A



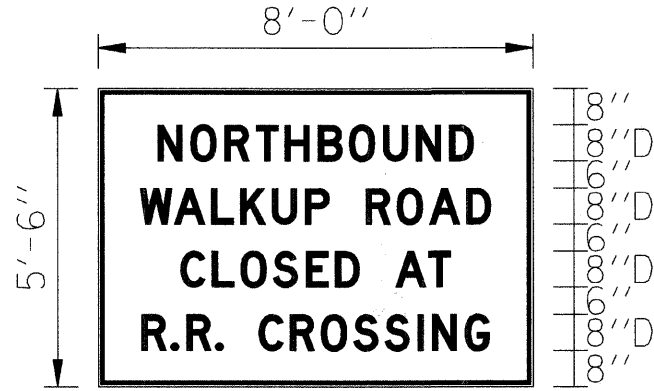
TYPE B MONO-DIRECTIONAL FLASHING LIGHT
W20-3 (0)
48 X 48

11



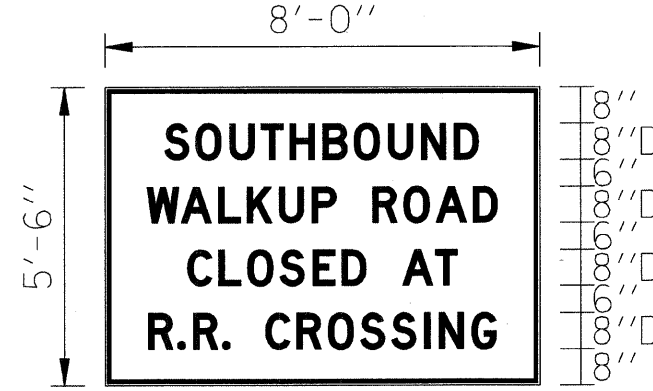
TYPE B MONO-DIRECTIONAL FLASHING LIGHT
W20-2 (0)
48X48
36 X 24 (0)
WALKUP ROAD

12



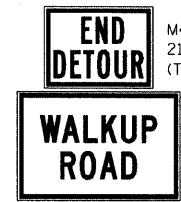
8'-0"
5'-6"
NORTHBOUND WALKUP ROAD CLOSED AT R.R. CROSSING
BORDER TH=0.75" IN=0.51"

13



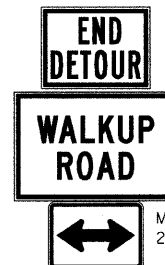
8'-0"
5'-6"
SOUTHBOUND WALKUP ROAD CLOSED AT R.R. CROSSING
BORDER TH=0.75" IN=0.51"

14




M4-8 (0)
21 X 18 (TYP)

15



M6-4 (0)
21 X 15

16



R11-4 (B/W)
60 X 30

17



60 X 30 (B/W)

18



R11-2 (B/W)
48 X 30

19

NOTE:
ALL DIMENSIONS ARE INCHES UNLESS OTHERWISE SHOWN ON PLANS.

REVISIONS	
NAME	DATE

MCHENRY COUNTY DIVISION OF TRANSPORTATION
WALKUP ROAD F.A.U. 0085

WALKUP ROAD
STAGE 1 CONSTRUCTION
DETOUR ROUTE SIGNING DETAIL

SCALE: N.T.S. DRAWN BY: KV
DATE: 04/15/11 CHECKED BY: KA

TENG
TENG & ASSOCIATES, INC.
ENGINEERS/ARCHITECTS/PLANNERS
305 N. MICHIGAN AVE. CHICAGO, IL 60601
TELEPHONE: 312-662-8000

\F5-004\AMAVALLI.D-TRANS.07\2202\300-03\CIVIL\CAD\02 CONTRACT\VA TENG\SHEET\MTO2\021.SHT
 STANKRJ
 4-14-2011 15:05:55
 1 2 3 4 5 6 7 8 9 10 11 12 13 14 15 16 17 18 19 20 21 22 23 24 25 26 27 28 29 30 31 32 33 34 35 36 37 38 39 40 41 42 43 44 45 46 47 48 49 50 51 52 53 54 55 56 57 58 59 60 61 63