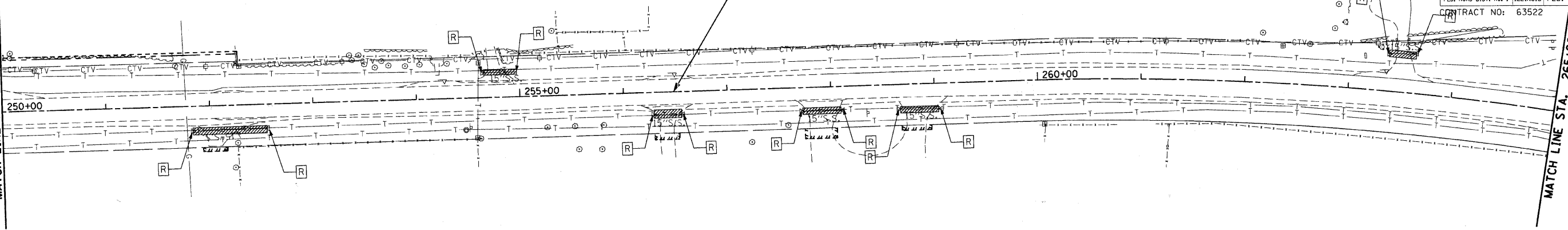
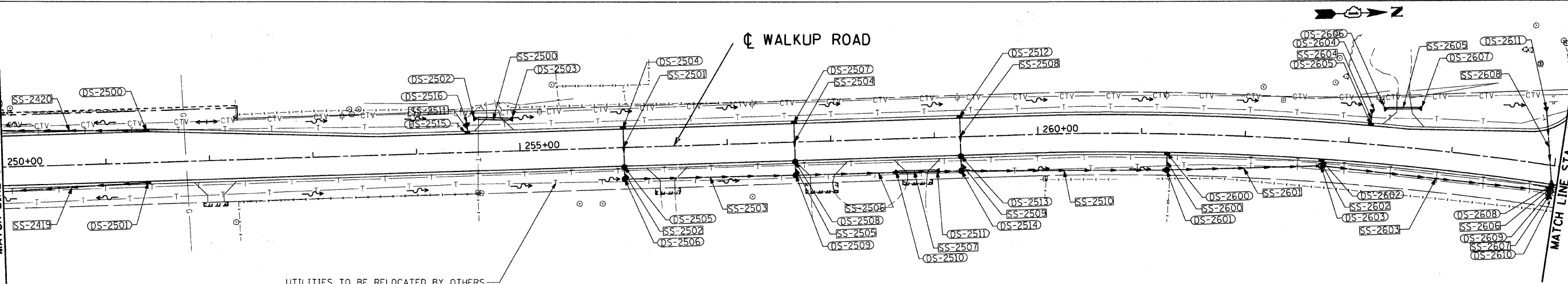


F.A.U. RTE.	SECTION	COUNTY	TOTAL SHEETS	SHEET NO.
0085	00-00246-02-FP	MCHENRY	292	101
STA.		TO STA.		
FED. ROAD DIST. NO. 1		ILLINOIS FED. AID PROJECT		
CONTRACT NO: 63522				

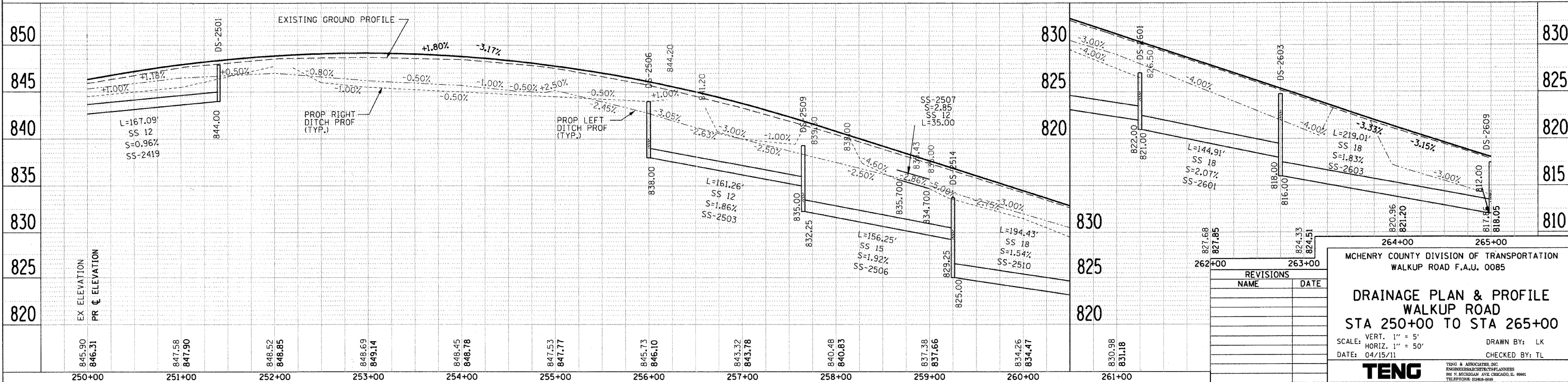
EXISTING PLAN  
MATCH LINE STA. 250+00



PROPOSED PLAN  
MATCH LINE STA. 250+00



UTILITIES TO BE RELOCATED BY OTHERS



REVISIONS	
NAME	DATE

MCHENRY COUNTY DIVISION OF TRANSPORTATION  
WALKUP ROAD F.A.U. 0085

**DRAINAGE PLAN & PROFILE**  
WALKUP ROAD  
STA 250+00 TO STA 265+00

SCALE: VERT. 1" = 5'  
HORIZ. 1" = 50'

DATE: 04/15/11

DRAWN BY: LK  
CHECKED BY: TL

**TENG**  
TENG & ASSOCIATES, INC.  
ENGINEERS ARCHITECTS PLANNERS  
316 N. MICHIGAN AVE. CHICAGO, IL 60611  
TELEPHONE: 312-467-9000

PLAN	SURVEYED	DATE
NOTE BOOK	PLOTTED	
NO.	INT. OF WAY CHECKED	
	FILE NAME	

PROFILE	SURVEYED	DATE
NOTE BOOK	PLOTTED	
NO.	INT. OF WAY CHECKED	
	STRUCTURE NOTATIONS CHKD	

\\L1024002.DGN, \\P1024002.DGN, \\R0999A001.DGN, \\R0999A002.DGN, \\R0999A003.DGN, \\R0999A004.DGN, \\R0999A005.DGN, \\R0999A006.DGN, \\R0999A007.DGN, \\R0999A008.DGN, \\R0999A009.DGN, \\R0999A010.DGN, \\R0999A011.DGN, \\R0999A012.DGN, \\R0999A013.DGN, \\R0999A014.DGN, \\R0999A015.DGN, \\R0999A016.DGN, \\R0999A017.DGN, \\R0999A018.DGN, \\R0999A019.DGN, \\R0999A020.DGN, \\R0999A021.DGN, \\R0999A022.DGN, \\R0999A023.DGN, \\R0999A024.DGN, \\R0999A025.DGN, \\R0999A026.DGN, \\R0999A027.DGN, \\R0999A028.DGN, \\R0999A029.DGN, \\R0999A030.DGN, \\R0999A031.DGN, \\R0999A032.DGN, \\R0999A033.DGN, \\R0999A034.DGN, \\R0999A035.DGN, \\R0999A036.DGN, \\R0999A037.DGN, \\R0999A038.DGN, \\R0999A039.DGN, \\R0999A040.DGN, \\R0999A041.DGN, \\R0999A042.DGN, \\R0999A043.DGN, \\R0999A044.DGN, \\R0999A045.DGN, \\R0999A046.DGN, \\R0999A047.DGN, \\R0999A048.DGN, \\R0999A049.DGN, \\R0999A050.DGN, \\R0999A051.DGN, \\R0999A052.DGN, \\R0999A053.DGN, \\R0999A054.DGN, \\R0999A055.DGN, \\R0999A056.DGN, \\R0999A057.DGN, \\R0999A058.DGN, \\R0999A059.DGN, \\R0999A060.DGN