

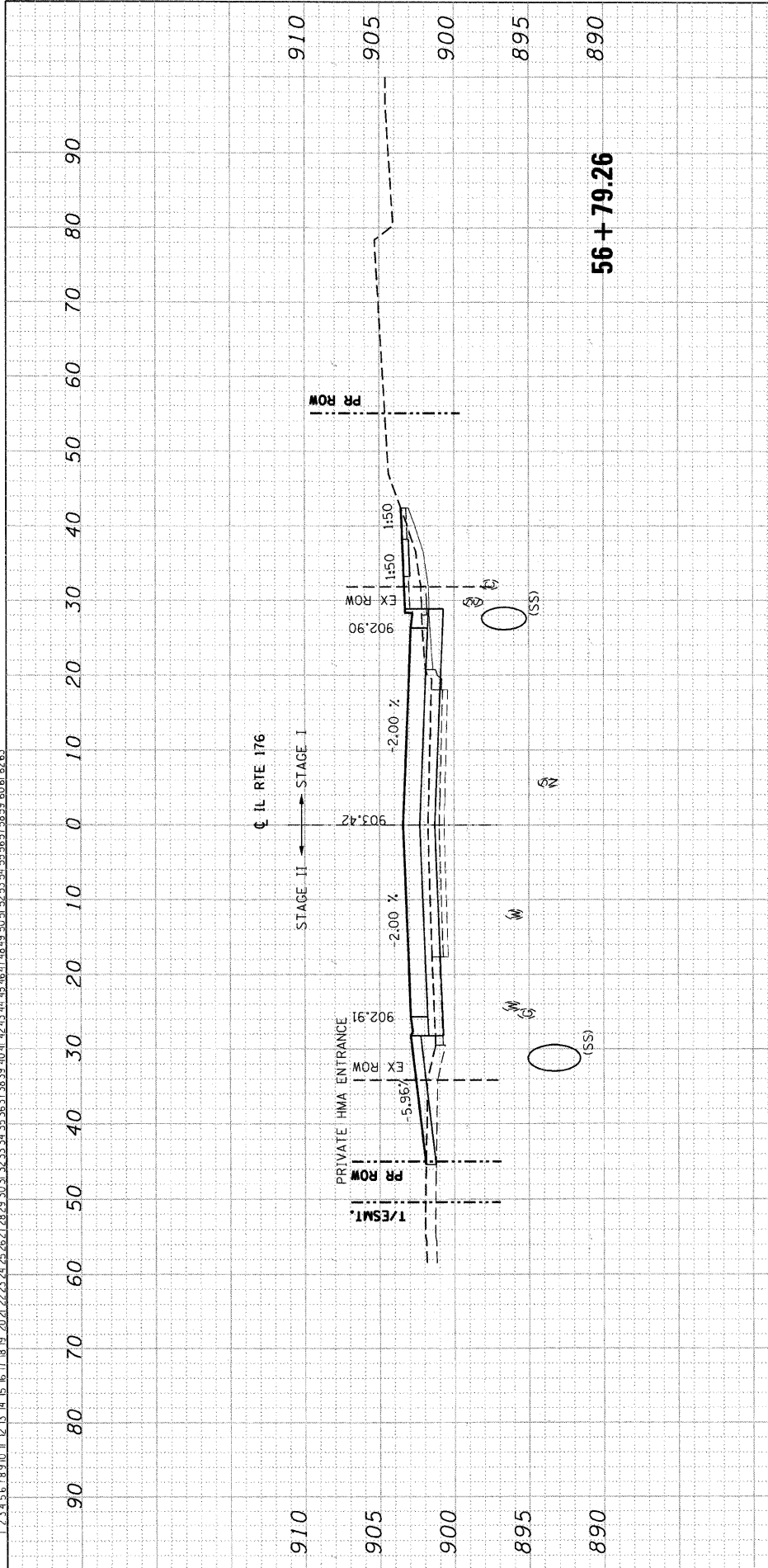
DATE	BY
DATE	BY
DATE	BY
DATE	BY

DATE	BY
DATE	BY
DATE	BY
DATE	BY

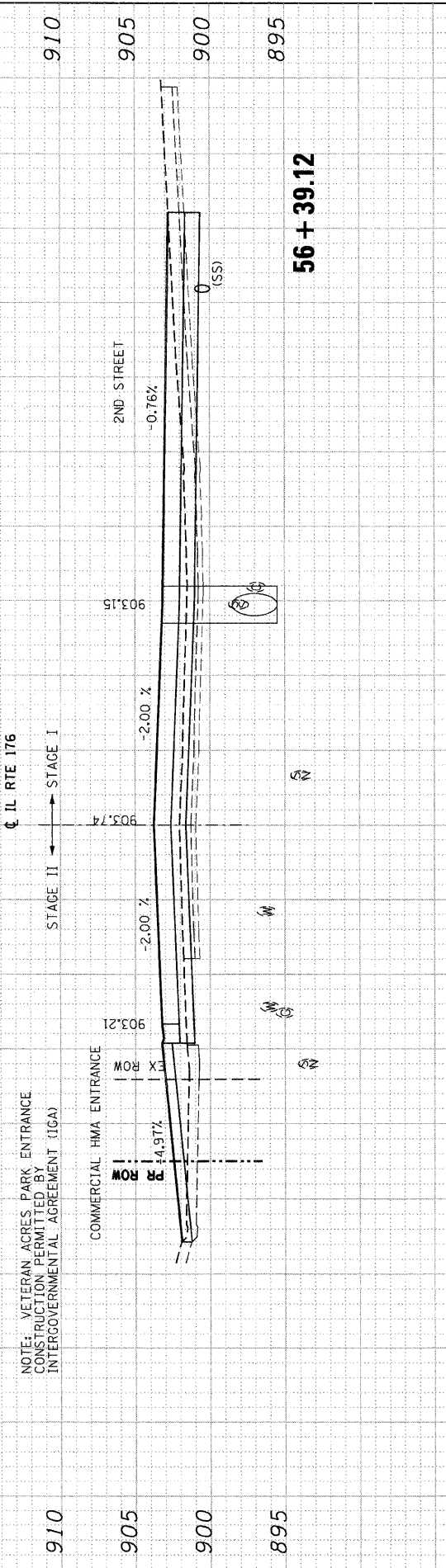
ORIGINAL SURVEY PLOTTED BY DATE
 SURVEY NOTE BOOK AREAS CHECKED
 PLANNED SURVEY PLOTTED BY DATE
 NOTE BOOK AREAS CHECKED
 NO. 1
 NO. 2
 NO. 3
 NO. 4
 NO. 5
 NO. 6
 NO. 7
 NO. 8
 NO. 9
 NO. 10
 NO. 11
 NO. 12

F.A.U. RTE.	SECTION	COUNTY	TOTAL SHEETS	SHEET NO.
0085	00-00246-02-FP	MCHENRY	292	255
STA. 55+77.87		TO STA. 56+79.26		
FED. ROAD DIST. NO. 1		ILLINOIS FED. AID PROJECT		
CONTACT NO: 63522				

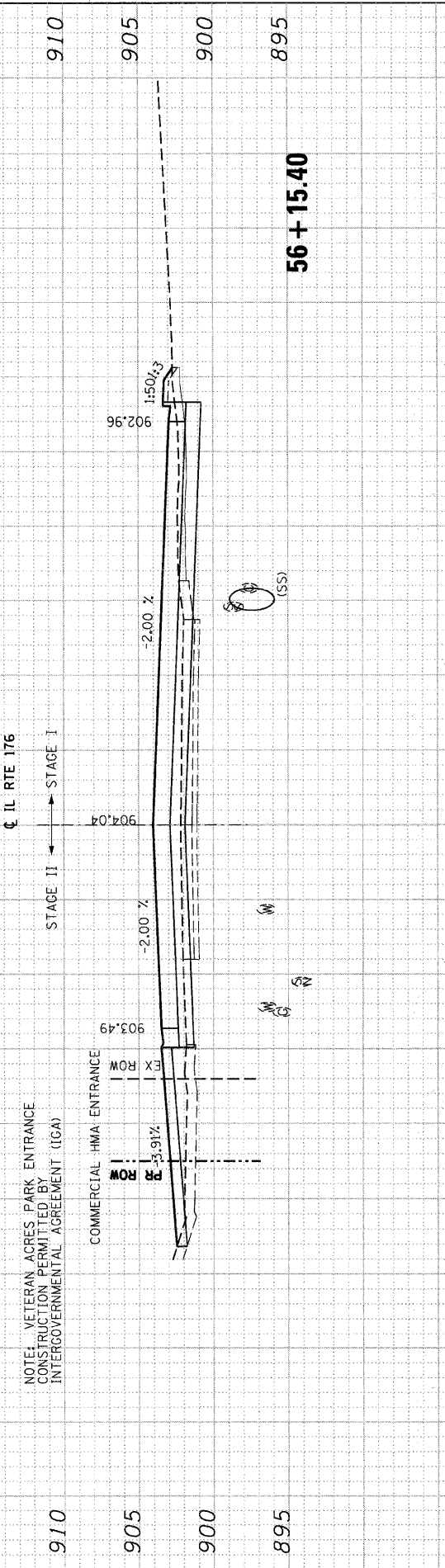
NOTE: THE EXACT LOCATION AND ELEVATION OF EXISTING STRUCTURES, UTILITIES, AND PIPING SHALL BE VERIFIED IN THE FIELD BY THE CONTRACTOR.



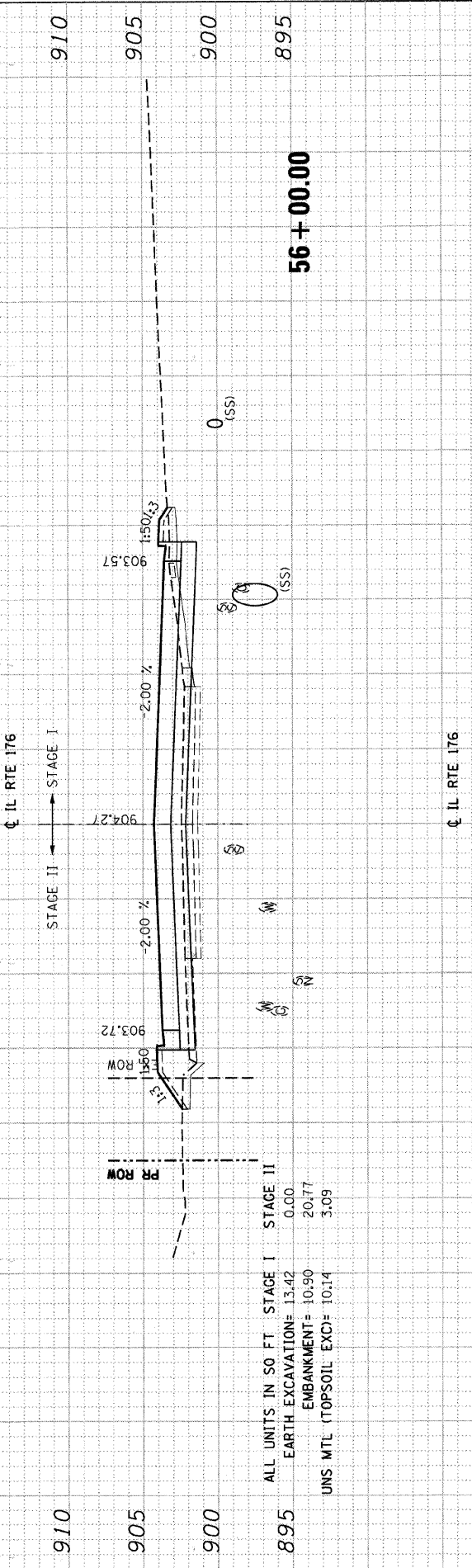
56 + 79.26



56 + 39.12

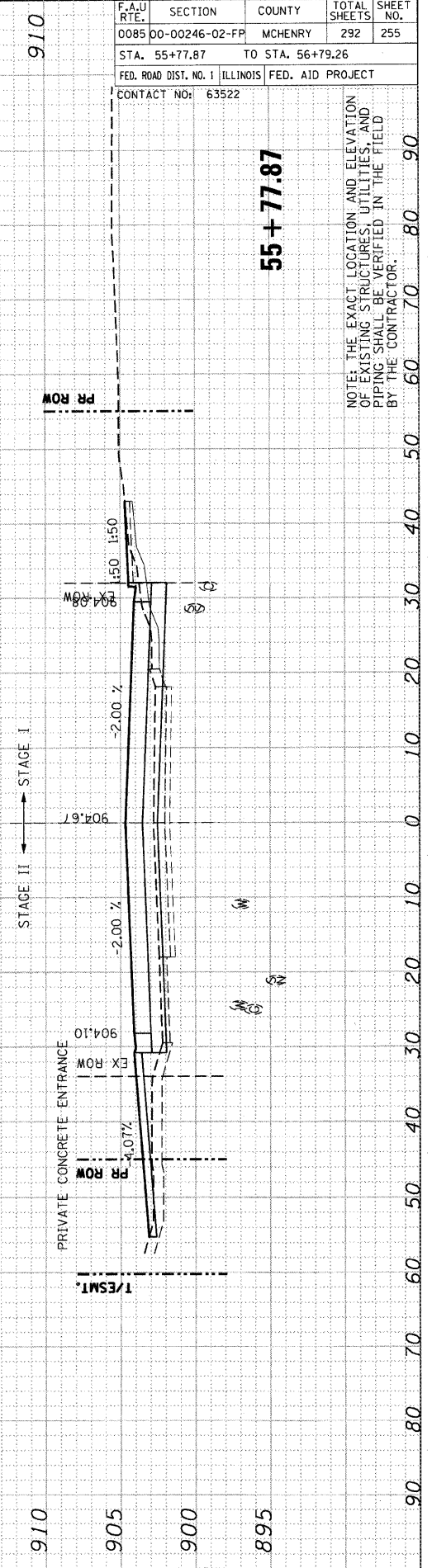


56 + 15.40



56 + 00.00

ALL UNITS IN SO FT STAGE I STAGE II
 EARTH EXCAVATION= 13.42 0.00
 EMBANKMENT= 10.90 20.77
 UNS. MTL (TOPSOIL EXC)= 10.14 3.09



55 + 77.87