ORIGINAL SURVEY		BY	DATE
NOTE BOOK	SURVEYED		
	PLOTTED		
	TEMPLATE		
NO.	AREAS		
	AREAS CHECKED		

FINAL SURVEY		BY	DATE
NOTE BOOK	SURVEYED		
	PLOTTED		
	TEMPLATE		
NO.	AREAS		
	AREAS CHECKED		

4-14-2011, 15:26:24 F:\DOC20000\3100-03\CIVIL\GEOPAK\XS021A006_F.SHT STANKIRJ

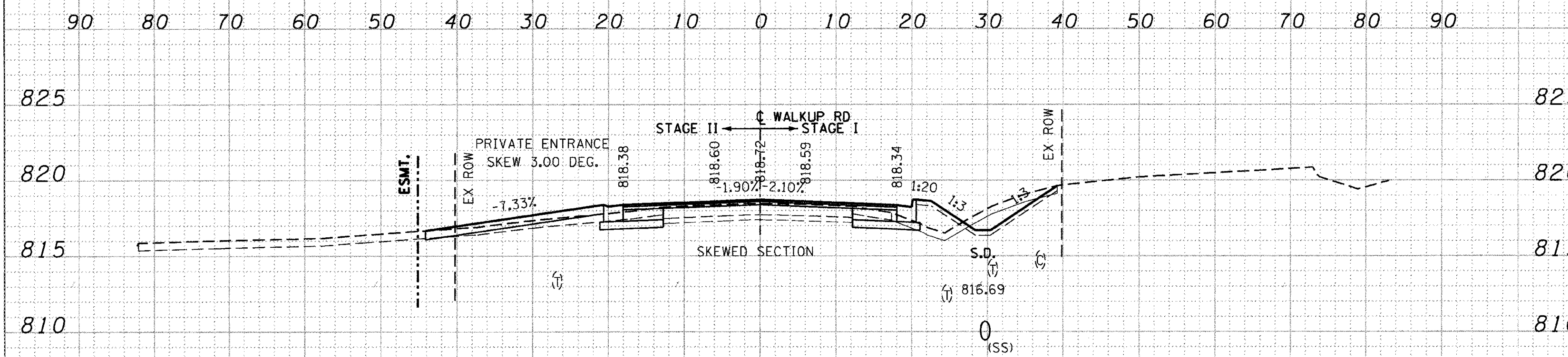

286 + 65.68

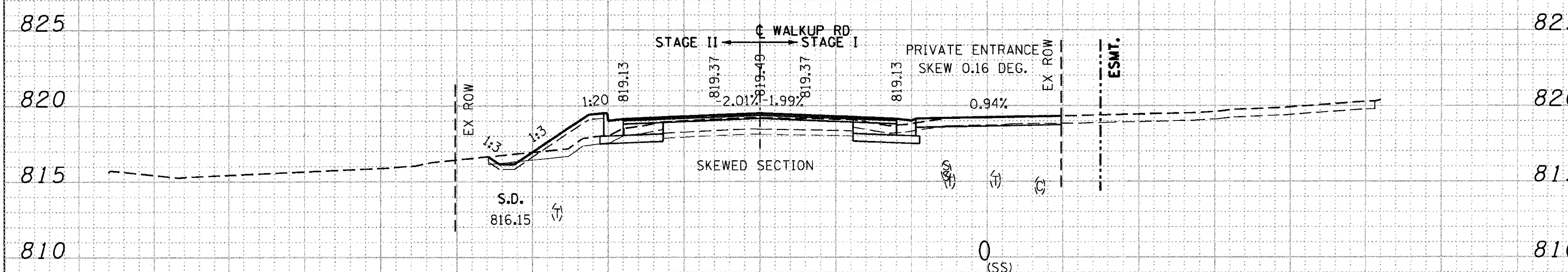

286 + 25.23

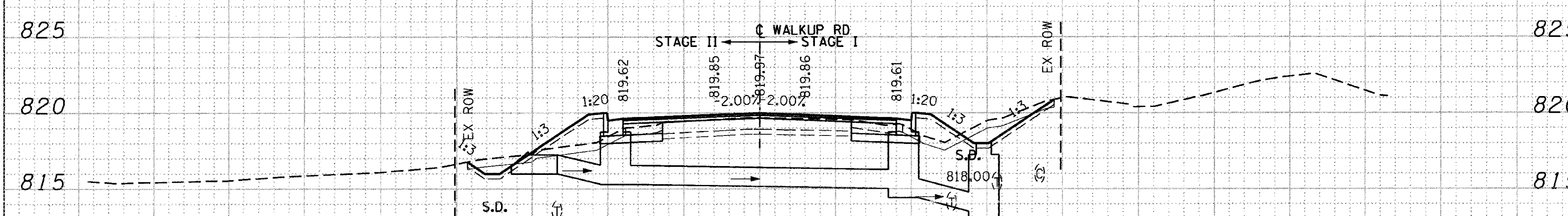

ALL UNITS IN SQ FT	STAGE I	STAGE II
EARTH EXCAVATION=	16.82	9.29
EMBANKMENT=	7.73	12.33
UNS MTL (TOPSOIL EXC)=	10.02	10.46
UNS MTL (UNDERCUT)=	0.00	0.00
POROUS GRAN EMB SUBGR=	0.00	0.00

286 + 00.00

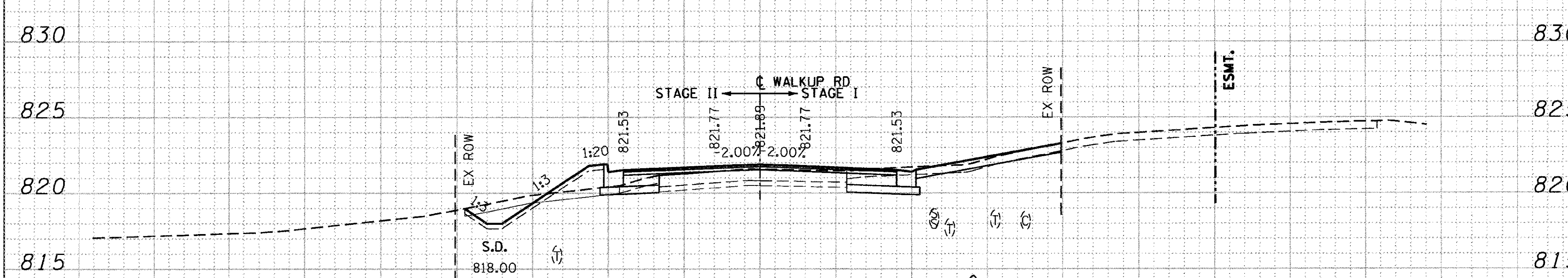

ALL UNITS IN SQ FT	STAGE I	STAGE II
EARTH EXCAVATION=	24.84	12.02
EMBANKMENT=	0.00	8.42
UNS MTL (TOPSOIL EXC)=	0.00	10.21
UNS MTL (UNDERCUT)=	0.00	0.00
POROUS GRAN EMB SUBGR=	0.00	0.00

285 + 00.00

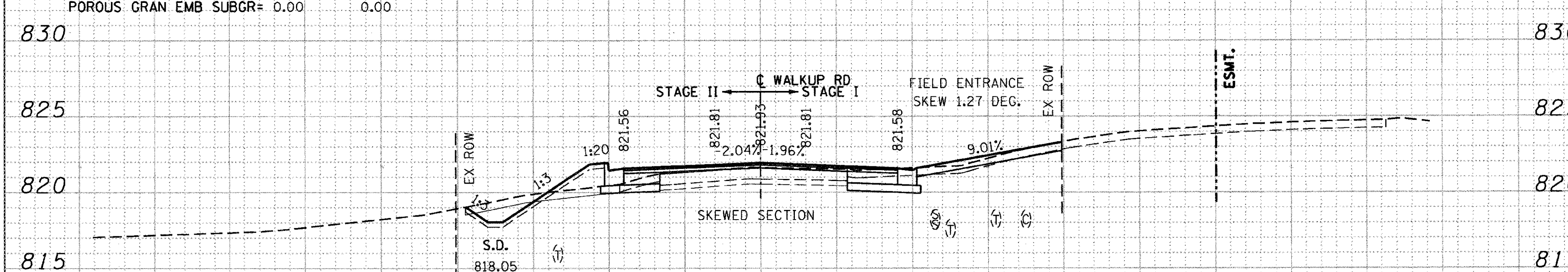

284 + 97.68

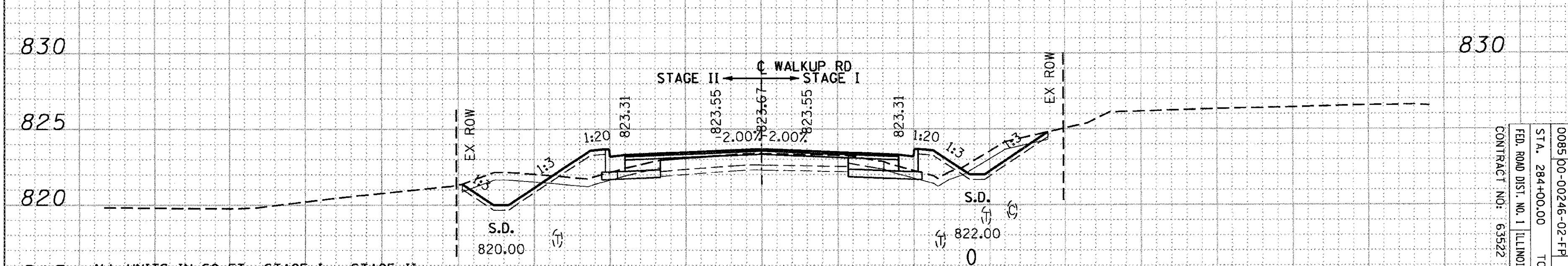

ALL UNITS IN SQ FT	STAGE I	STAGE II
EARTH EXCAVATION=	14.61	17.87
EMBANKMENT=	7.30	9.19
UNS MTL (TOPSOIL EXC)=	10.81	10.25
UNS MTL (UNDERCUT)=	0.00	0.00
POROUS GRAN EMB SUBGR=	0.00	0.00

284 + 00.00

NOTE: THE EXACT LOCATION AND ELEVATION OF EXISTING STRUCTURES, UTILITIES, AND PIPING SHALL BE VERIFIED IN THE FIELD BY THE CONTRACTOR.

F.A.U RTE.	SECTION	COUNTY	TOTAL SHEETS	SHEET NO.
0085	00-00246-02-FP	MCHENRY	292	283
STA. 284+00.00 TO STA. 286+65.68				
FED. ROAD DIST. NO. 1	ILLINOIS	FED. AID PROJECT		

CONTRACT NO: 63522

PROPOSED CROSS-SECTIONS: WALKUP ROAD