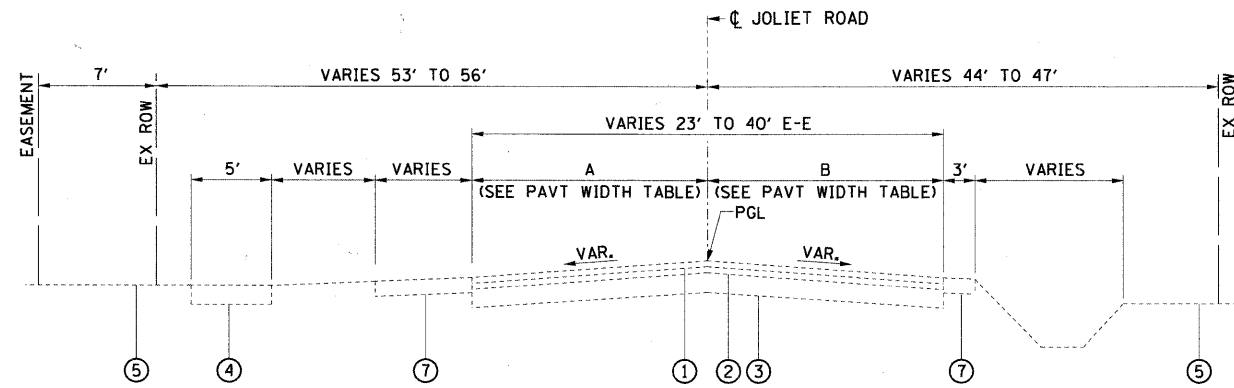


DATE
BY
CHECKED
DESIGNED
DRAWN
NOTED
NO.

DATE
BY
CHECKED
DESIGNED
DRAWN
NOTED
NO.



EXISTING TYPICAL SECTION

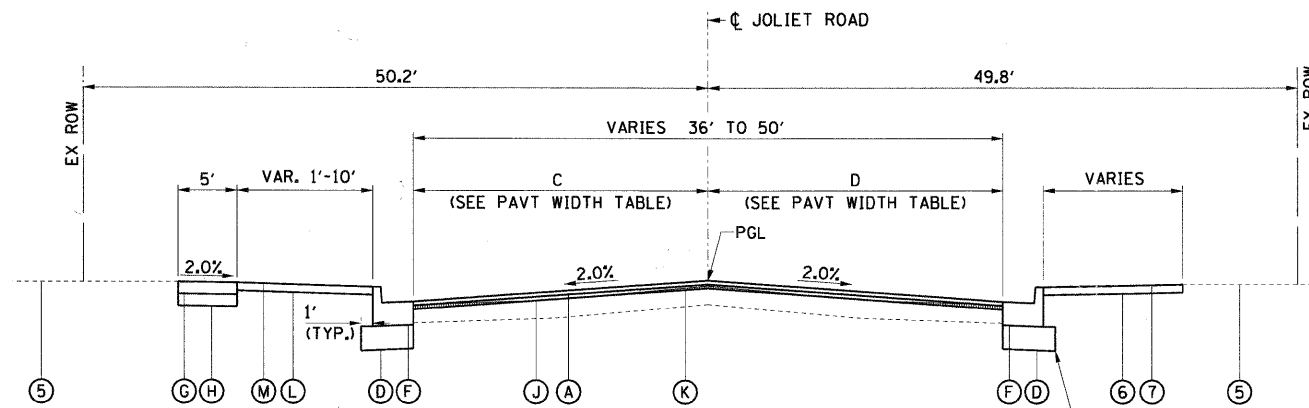
STA. 107+93 TO STA. 118+65* (JOLIET ROAD)

JOLIET ROAD EXISTING PAVEMENT WIDTH TABLE (A/B)

STATION	STATION	A	B
107+93 TO 108+66		20'	20'
108+66 TO 109+36		20'	•
109+36 TO 110+50		•	•
110+50 TO 111+21		•	30'
111+21 TO 113+35		12'-15'	30'-11'
113+35 TO 118+65		15'-12'	11'

EXISTING LEGEND

- ① EXISTING HMA SURFACE 2"
- ② EXISTING HMA BINDER 2"
- ③ EXISTING HMA BASE 7"
- ④ EXISTING PCC SIDEWALK
- ⑤ EXISTING GROUND
- ⑥ EXISTING COMB CONC. CURB AND GUTTER, TYPE B-6.24
- ⑦ AGGREGATE SHOULDER



PROPOSED TYPICAL SECTION

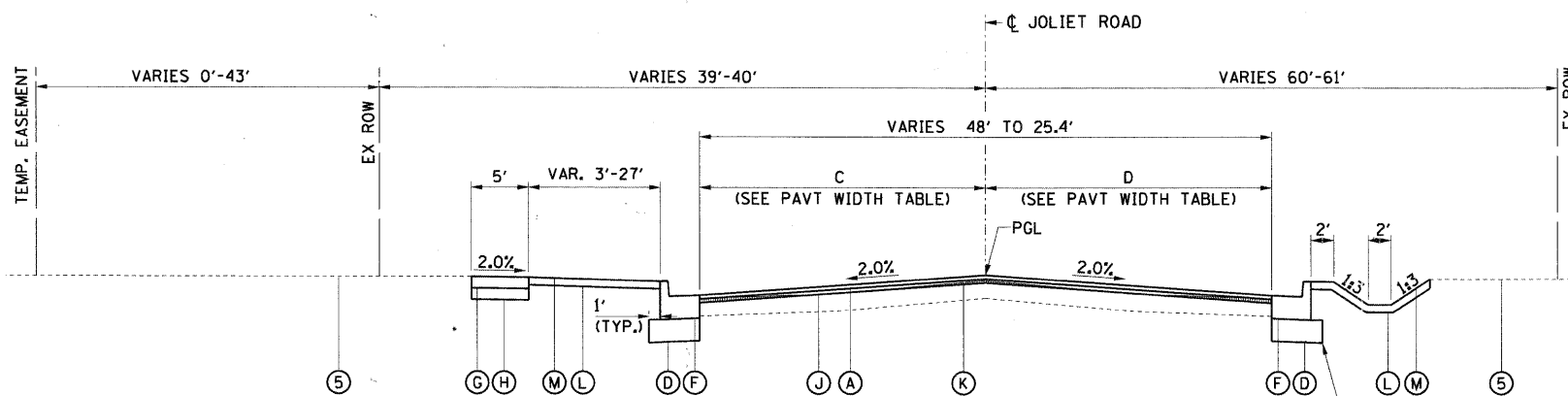
STA. 107+93 TO STA. 109+89.87* (JOLIET ROAD)

JOLIET ROAD PROPOSED PAVEMENT WIDTH TABLE (C/D)

STATION	STATION	C	D
107+93 TO 108+01		18'	18'
108+01 TO 109+94		18'-32'	18'
109+41 TO 110+32		•	•
110+32 TO 110+90		•	36'
110+90 TO 112+10		12'	36'-24'
112+10 TO 114+65		12'	24'
114+65 TO 118+65		12'	24'-13.4'

PROPOSED LEGEND

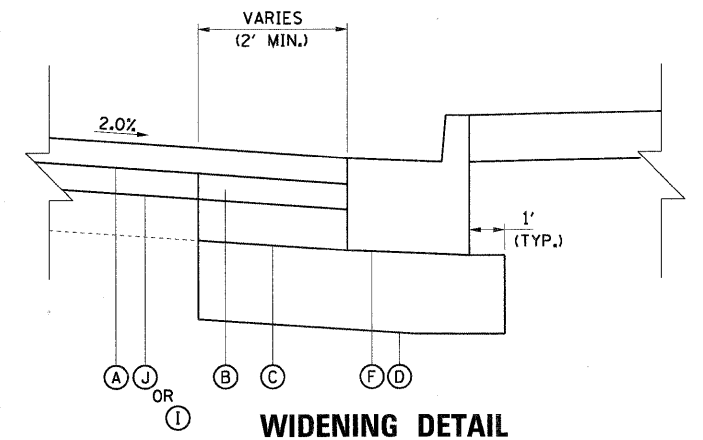
- Ⓐ HOT-MIX ASPHALT SURFACE COURSE, MIX "D", N50, 2"
- Ⓑ HOT-MIX ASPHALT BINDER COURSE, IL- 19.0, N50, 2 1/4"
- Ⓒ HOT-MIX ASPHALT BASE COURSE, 7"
- Ⓓ SUBBASE GRANULAR MATERIAL, TYPE B 12"
- Ⓔ COMBINATION CONCRETE CURB AND GUTTER, TYPE B-6.12
- Ⓕ COMBINATION CONCRETE CURB AND GUTTER, TYPE B-6.24
- Ⓖ PORTLAND CEMENT CONCRETE SIDEWALK 5 INCH
- Ⓗ SUBBASE GRANULAR MATERIAL, TYPE B 4"
- Ⓘ LEVELING BINDER (HAND METHOD), N50 (0.75" MIN.- 2.25" MAX.)
- Ⓙ LEVELING BINDER (MACHINE METHOD), N50 (0.75" MIN.- 2.25" MAX.)
- Ⓚ COLD MILLING EXISTING SURFACE
- Ⓛ TOPSOIL FURNISH AND PLACE, 4"
- Ⓜ SODDING, SALT TOLERANT OR SEEDING (PAY ITEMS AS NOTED ON LANDSCAPE PLANS)



PROPOSED TYPICAL SECTION

STA. 110+00.00 TO STA. 118+65* (JOLIET ROAD)

* NOTE:
FOR AREAS BETWEEN RADIUS RETURNS, SEE PLAN/PROFILE SHEETS, CROSS SECTION SHEETS AND THE INTERSECTION ELEVATION SHEET.



FILE NAME = 01353887-SHT-TYP-02.DGN

USER NAME = malopez
PLOT SCALE = *SCALE*
PLOT DATE = 3/28/2011

DESIGNED - JC
DRAWN - BH
CHECKED - DW
DATE - 03-28-2011

REVISED -
REVISED -
REVISED -
REVISED -

STATE OF ILLINOIS
DEPARTMENT OF TRANSPORTATION

VILLAGE OF BURR RIDGE JOLIET RD AT MADISON ST
TYPICAL SECTIONS JOLIET ROAD

SCALE: NTS SHEET NO. 2 OF 2 SHEETS STA. TO STA.

F.A.U. RTE.	SECTION	COUNTY	TOTAL SHEETS	SHEET NO.
2674	06-00034-00-PV	DUPAGE	69	10
CONTRACT NO. 63581				
FED. ROAD DIST. NO. ILLINOIS FED. AID PROJECT				