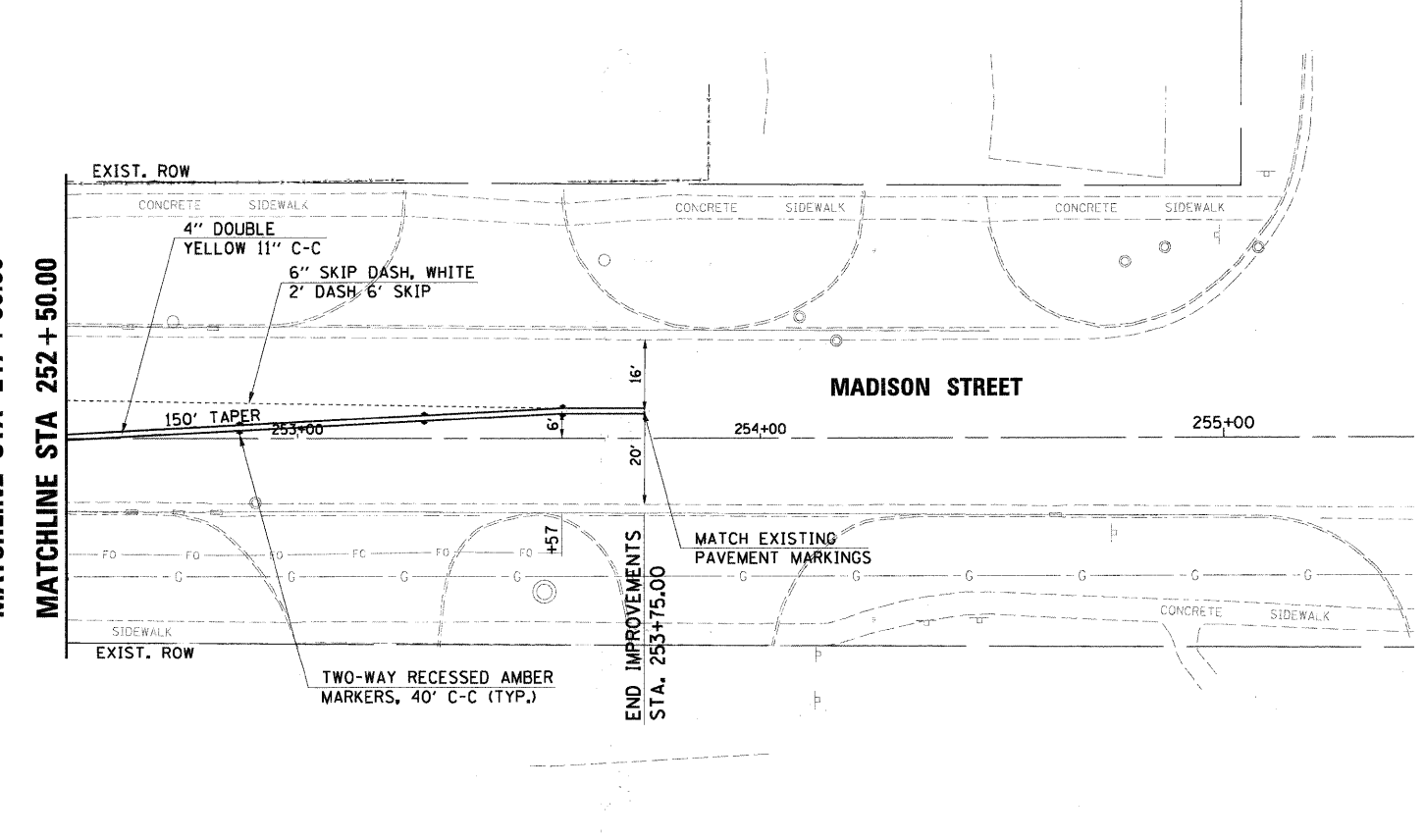
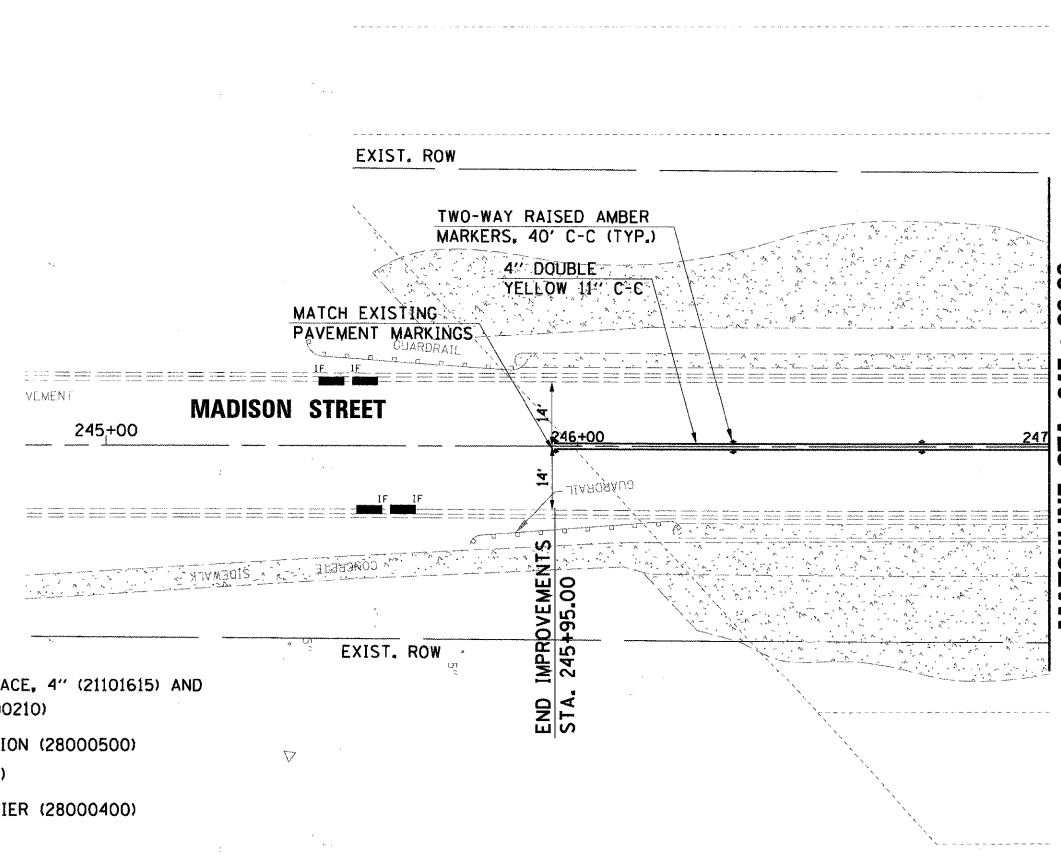
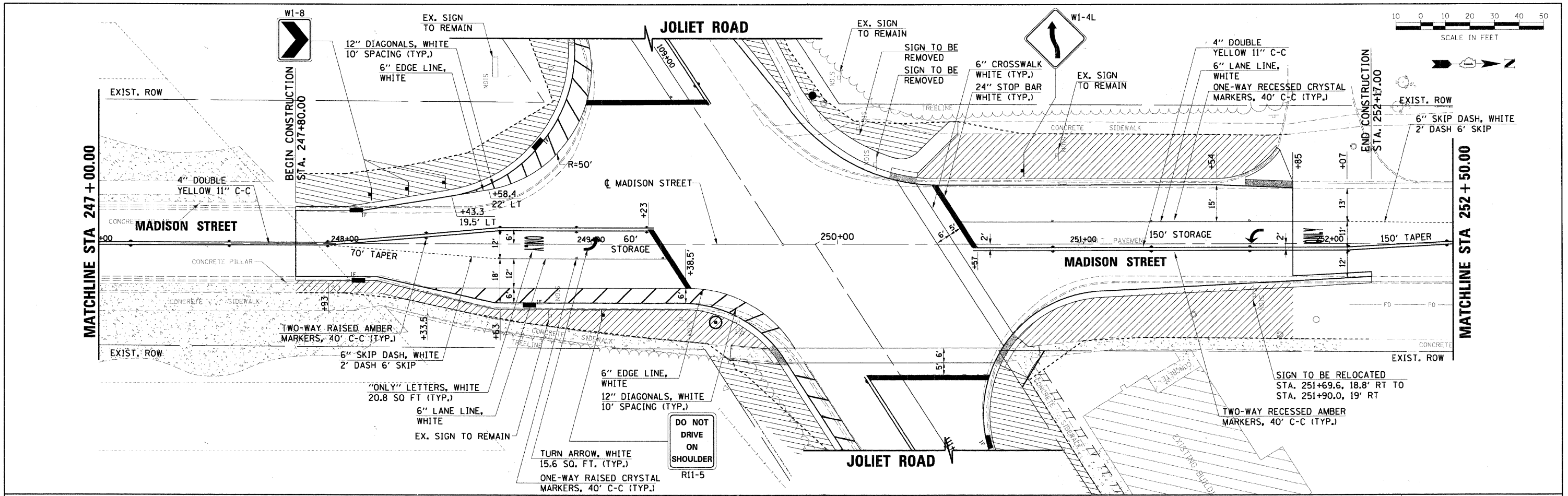


PLAN	SURVEYED	BY	DATE
	NOTE BOOK		
	NO. _____		
	NO. _____		
	NO. _____		

PROFILE	SURVEYED	BY	DATE
	NOTE BOOK		
	NO. _____		
	NO. _____		
	NO. _____		



LEGEND

- DRAINAGE DIRECTION
- TOPSOIL FURNISH AND PLACE, 4" (21101615) AND SEEDING, CLASS 2A (25000210)
- INLET AND PIPE PROTECTION (28000500)
- INLET FILTERS (28000510)
- PERIMETER EROSION BARRIER (28000400)
- LIMITS OF CONSTRUCTION
- TREE, ACER SACCHARINUM (SILVER MAPLE), CONTAINER GROWN, 5-GALLON

FILE NAME = 01363887-SHT-PMK-03.DGN

USER NAME = melopez
 DESIGNED - JC
 DRAWN - BH
 CHECKED - DW
 DATE - 03-28-2011

REVISED -
 REVISED -
 REVISED -
 REVISED -

**STATE OF ILLINOIS
 DEPARTMENT OF TRANSPORTATION**

**VILLAGE OF BURR RIDGE JOLIET RD AT MADISON ST
 PAVEMENT MARKING, SIGNING AND LANDSCAPING PLANS**

SCALE: NTS SHEET NO. 3 OF 3 SHEETS STA. TO STA.

F.A.U. RTE. 2674	SECTION 06-00034-00-PV	COUNTY DUPAGE	TOTAL SHEETS 69	SHEET NO. 37
ILLINOIS FED. AID PROJECT		CONTRACT NO. 63581		