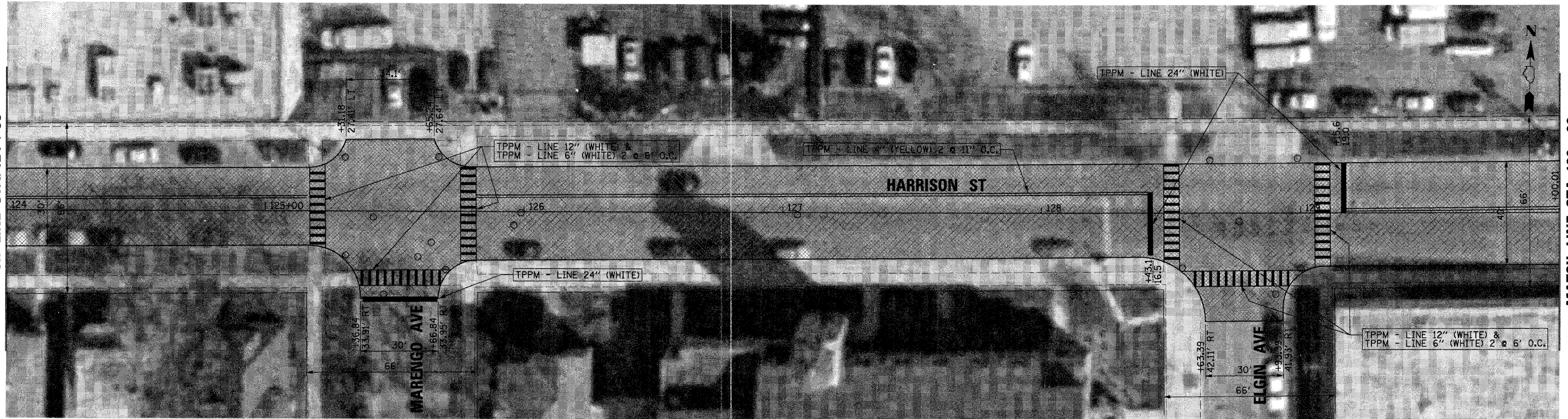



MATCH LINE STA. 124 + 00



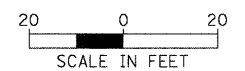
MATCH LINE STA. 130 + 00

MATCH LINE STA. 130 + 00



LEGEND:

	HMA SURFACE REMOVAL		PCC SURFACE REMOVAL
	PROPOSED HMA PAVEMENT		SIDEWALK REMOVAL & REPLACEMENT 5" SPL
	CURB & GUTTER REMOVAL AND REPLACEMENT		STRUCTURE TO BE ADJUSTED
	STRUCTURE TO BE RECONSTRUCTED		STRUCTURE TO BE REMOVED



FILE NAME =	USER NAME = JAMELID	DESIGNED -	REVISED -
N:\FORESTPARK\0023\B6037\Cv\1\PLN3_0023pg37.sht		DRAWN -	REVISED -
PLOT SCALE = 20'		CHECKED -	REVISED -
PLOT DATE = 5/23/2011		DATE -	REVISED -

STATE OF ILLINOIS
DEPARTMENT OF TRANSPORTATION

PROPOSED PLAN

SCALE: SHEET NO. OF SHEETS STA. TO STA.

F.A.U. RTE.	SECTION	COUNTY	TOTAL SHEETS	SHEET NO.
1046	11-00109-00-RS	COOK	20	10
CONTRACT NO. 63602				
ILLINOIS FED. AID PROJECT				