







- LEGEND**
-  SIDEWALK REMOVAL
 -  PCC DRIVEWAY APRON REMOVAL
 -  HMA SURFACE REMOVAL, 2"
 -  PAVEMENT REMOVAL (FULL DEPTH)
 -  DRIVEWAY PAVEMENT REMOVAL, SPECIAL
 -  CURB AND GUTTER REMOVAL

NOTE:
 THE ENVIRONMENTAL FIRM IS REQUIRED TO CONTINUOUSLY MONITOR FOR WORKER PROTECTION AND SOIL CONTAMINATION AT SEVERAL AREAS. SEE SPECIAL PROVISION AND SUPPLEMENTAL SPECIFICATIONS FOR DETAILS.

FILE NAME =	USER NAME = ESTDORCZ	DESIGNED -	REVISED -	STATE OF ILLINOIS DEPARTMENT OF TRANSPORTATION	EXISTING CONDITIONS AND REMOVAL PLAN	F.A.U. RTE.	SECTION	COUNTY	TOTAL SHEETS	SHEET NO.	
N:\ELMWOODPARK\950253.00004\Civil\REM_0253.SHT		DRAWN -	REVISED -			1374	10-00112-00-LS	COOK	23	5	
PLOT SCALE = 20'		CHECKED -	REVISED -			CONTRACT NO. 63608					
PLOT DATE = 6/2/2011		DATE -	REVISED -			ILLINOIS FED. AID PROJECT					
					SCALE:	SHEET NO.	OF	SHEETS	STA.	TO STA.	