



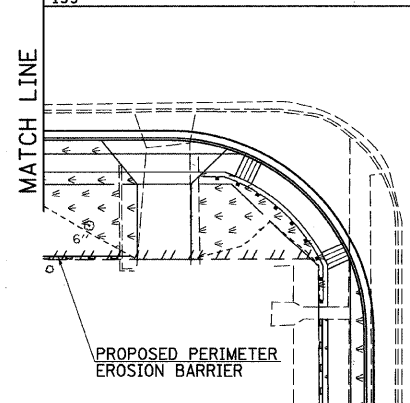
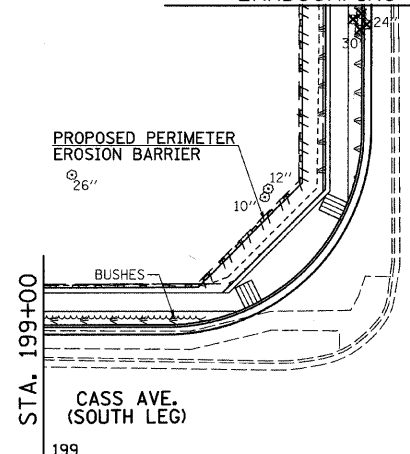
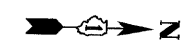


SEE C.H. 35 (55TH ST.)
LANDSCAPING & EROSION CONTROL PLANS

TEMPORARY EROSION CONTROL LEGEND

-  INLET AND PIPE PROTECTION
-  INLET FILTERS
-  SODDING, SALT TOLERANT (PERMANENT)
-  PERIMETER EROSION BARRIER (SILT FENCE)



SEE C.H. 35 (55TH ST.)
LANDSCAPING & EROSION CONTROL PLANS

FILE NAME =
v:\2791\2791e008.dgn

USER NAME = shughes	DESIGNED -	REVISED -
	DRAWN -	REVISED -
PLOT SCALE = 20.0000' / IN.	CHECKED -	REVISED -
PLOT DATE = 5/19/2011	DATE -	REVISED -

STATE OF ILLINOIS
DEPARTMENT OF TRANSPORTATION

CASS AVE.
LANDSCAPING & EROSION CONTROL PLAN

SCALE: 1"=20' SHEET NO. 1 OF 1 SHEETS STA. 193+00 TO STA. 205+00

F.A.U. RTE.	SECTION	COUNTY	TOTAL SHEETS	SHEET NO.
1504	94-00302-00-FP	DU PAGE	240	100
			CONTRACT NO. 63609	
ILLINOIS FED. AID PROJECT				