

F.A.P. RTE.	SECTION	COUNTY	TOTAL SHEETS	SHEET NO.
591	D3 INTERMITTENT RS 2012-1	DEKALB	12	1
		ILLINOIS	CONTRACT NO. 66B45	

STATE OF ILLINOIS
DEPARTMENT OF TRANSPORTATION
DIVISION OF HIGHWAYS

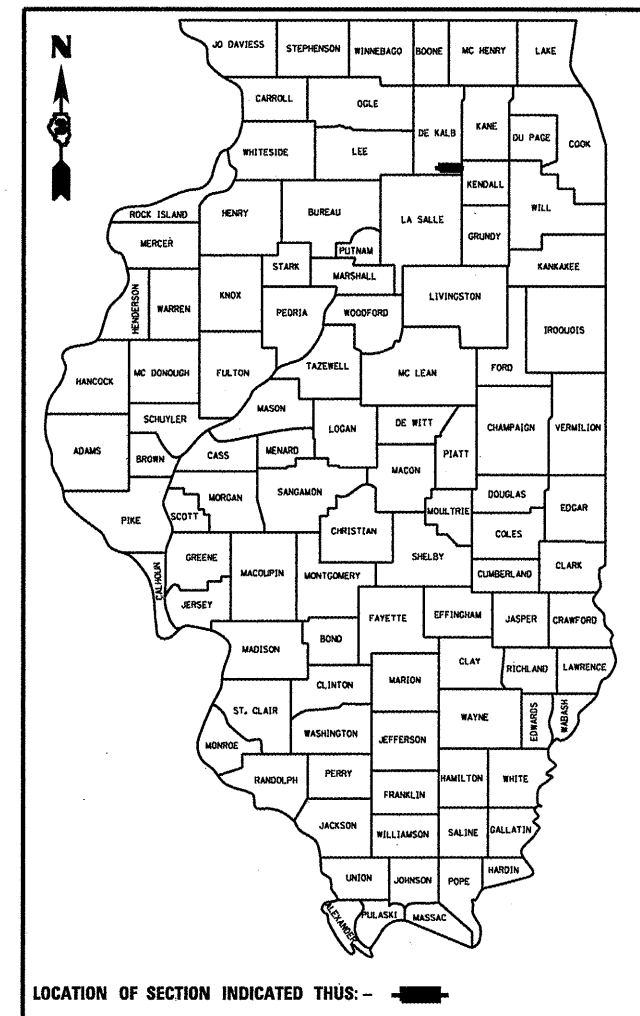
**PROPOSED
HIGHWAY PLANS**

FAP ROUTE 591 (US 34)
SECTION D3 INTERMITTENT RS 2012-1

**INTERSECTION MILLING AND RESURFACING
DEKALB COUNTY**

C-93-126-11

D-93-002-11



LOCATION OF SECTION INDICATED THUS: - [black bar] -

OTHER PRINCIPAL ARTERIAL
FAP RTE. 591 (US 34)

2009	
ADT	7400
P.V.	95.27%
S.U.	2.70%
M.U.	2.03%

STATE OF ILLINOIS
DEPARTMENT OF TRANSPORTATION
DIVISION OF HIGHWAYS

SUBMITTED 6/14 20 11
Eric S. Thakildsen
DEPUTY DIRECTOR OF HIGHWAYS, REGION ENGINEER

July 1 20 11
Scott E. Stitt, P.E.
acting ENGINEER OF DESIGN AND ENVIRONMENT

July 1 20 11
Christine M. Reed
DIRECTOR OF HIGHWAYS, CHIEF ENGINEER

**PRINTED BY THE AUTHORITY
OF THE STATE OF ILLINOIS**

INDEX OF SHEETS

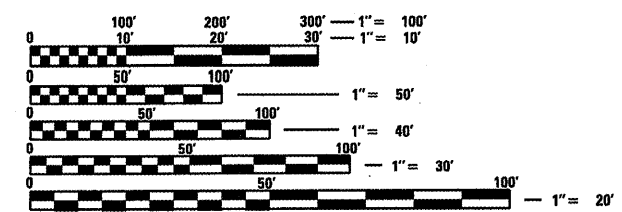
1. COVER SHEET
2. GENERAL NOTES
- 3-4. SUMMARY OF QUANTITIES
5. TYPICAL SECTIONS
6. SCHEDULES
7. INTERSECTION DETAILS
8. PAVEMENT MARKING
9. TYPICAL PAVEMENT MARKING
10. DETECTOR LOOPS
11. MISCELLANEOUS DETAILS

STANDARDS

- | | |
|-----------|---|
| 000001-06 | STANDARD SYMBOLS, ABBREVIATIONS AND PATTERNS |
| 001006 | DECIMAL OF AN INCH AND OF A FOOT |
| 406201-01 | MAILBOX TURNOUT |
| 442201-03 | CLASS C AND D PATCHES |
| 482011-03 | HMA SHOULDER STRIPS/SHOULDERS WITH RS OR WIDENING & RS PROJECTS |
| 701001-02 | OFF-ROAD OPERATIONS 2L, 2W, MORE THAN 15' (4.5 m) AWAY |
| 701006-03 | OFF-ROAD OPERATIONS 2L, 2W, 15' (4.5 m) TO 24" (600 mm) FROM PAVEMENT EDGE |
| 701101-02 | OFF-ROAD OPERATIONS MULTILANE, 15' (4.5 m) TO 24" (600 mm) FROM PAVEMENT EDGE |
| 701106-02 | OFF-ROAD OPERATIONS, MULTILANE, MORE THAN 15' (4.5 m) AWAY |
| 701201-04 | LANE CLOSURE, 2L, 2W, DAY ONLY, FOR SPEEDS ≥ 45 MPH |
| 701301-04 | LANE CLOSURE, 2L, 2W, SHORT TIME OPERATIONS |
| 701311-03 | LANE CLOSURE, 2L, 2W, MOVING OPERATIONS - DAY ONLY |
| 701426-04 | LANE CLOSURE, MULTILANE INTERMITTENT OR MOVING OPERATION, FOR SPEEDS ≥ 45 MPH |
| 701901-01 | TRAFFIC CONTROL DEVICES |
| 780001-02 | TYPICAL PAVEMENT MARKINGS |
| 781001-03 | TYPICAL APPLICATIONS RAISED REFLECTIVE PAVEMENT MARKERS |
| 857001-01 | STANDARD PHASE DESIGNATION DIAGRAMS AND PHASE SEQUENCES |
| 886001-01 | DETECTOR LOOP INSTALLATIONS |
| 886006-01 | TYPICAL LAYOUT FOR DETECTION LOOPS |

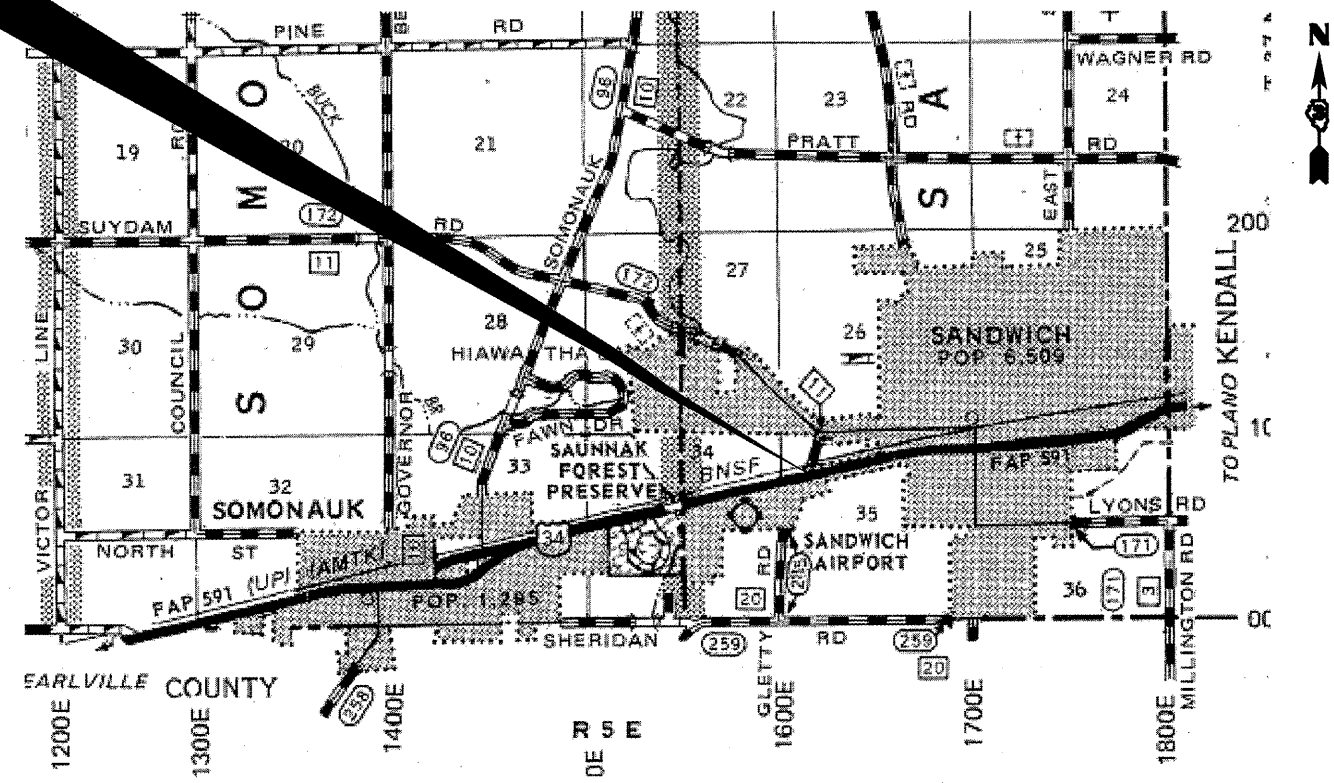
PROJECT LOCATION

**INTERSECTION
OF FAP ROUTE 591 (US 34)
AND GLETTY ROAD
6.13 MI. NE OF IL ROUTE 23
(NEAR SANDWICH)
STA. 351 + 58 TO STA. 367 + 18**



FULL SIZE PLANS HAVE BEEN PREPARED USING STANDARD ENGINEERING SCALES. REDUCED SIZED PLANS WILL NOT CONFORM TO STANDARD SCALES. IN MAKING MEASUREMENTS ON REDUCED PLANS, THE ABOVE SCALES MAY BE USED.

J.U.L.I.E.
JOINT UTILITY LOCATION INFORMATION FOR EXCAVATION
1-800-892-0123
OR 811



PROJECT ENGINEER: JOE KANNEL, P.E.
UNIT CHIEF: RON WOODSHANK
TOWNSHIP: SANDWICH
CONTRACT NO. 66B45

GROSS LENGTH = 1560.00 FT. = 0.295 MILE
NET LENGTH = 1560.00 FT. = 0.295 MILE