

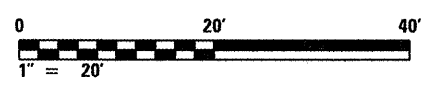
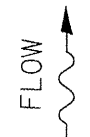
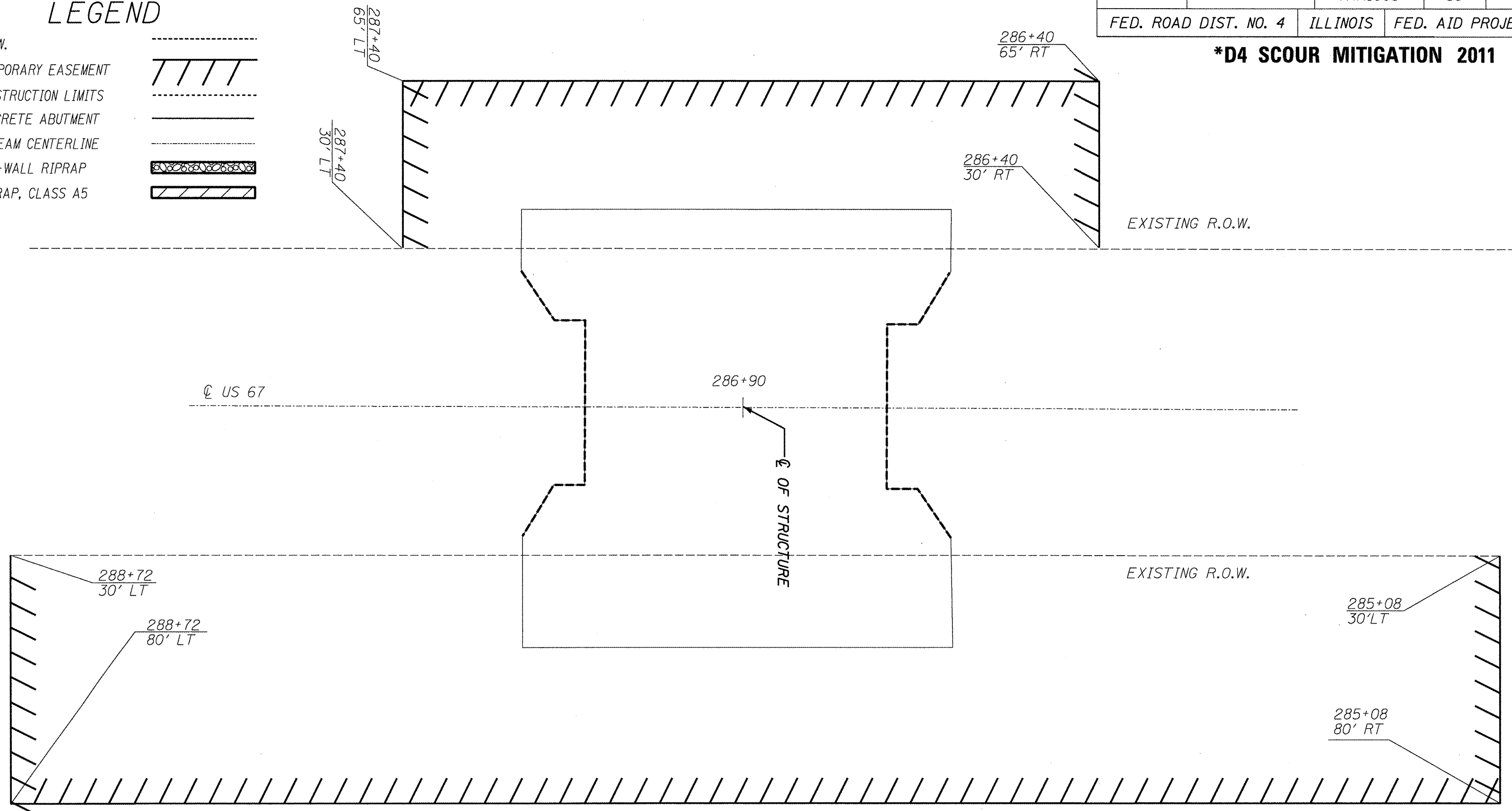


ROUTE NO.	SECTION	COUNTY	TOTAL SHEETS	SHEET NO.
VARIOUS	*	VARIOUS	38	6
FED. ROAD DIST. NO. 4		ILLINOIS	FED. AID PROJECT	

**\*D4 SCOUR MITIGATION 2011**

**LEGEND**

- R.O.W.
- TEMPORARY EASEMENT
- CONSTRUCTION LIMITS
- CONCRETE ABUTMENT
- STREAM CENTERLINE
- TOE-WALL RIPRAP
- RIPRAP, CLASS A5



ILLINOIS DEPARTMENT OF TRANSPORTATION  
 R.O.W. PLAN  
 S.N. 055-0006  
 F.A.P. 310 (US 67)  
 OVER CAMP CREEK  
 MCDONOUGH COUNTY  
 SHEET 2 OF 8  
 SCALE: 1" = 20'