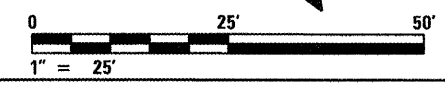
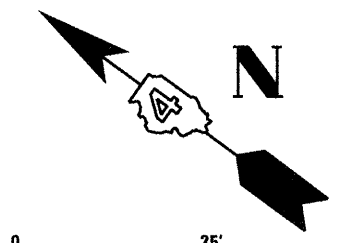
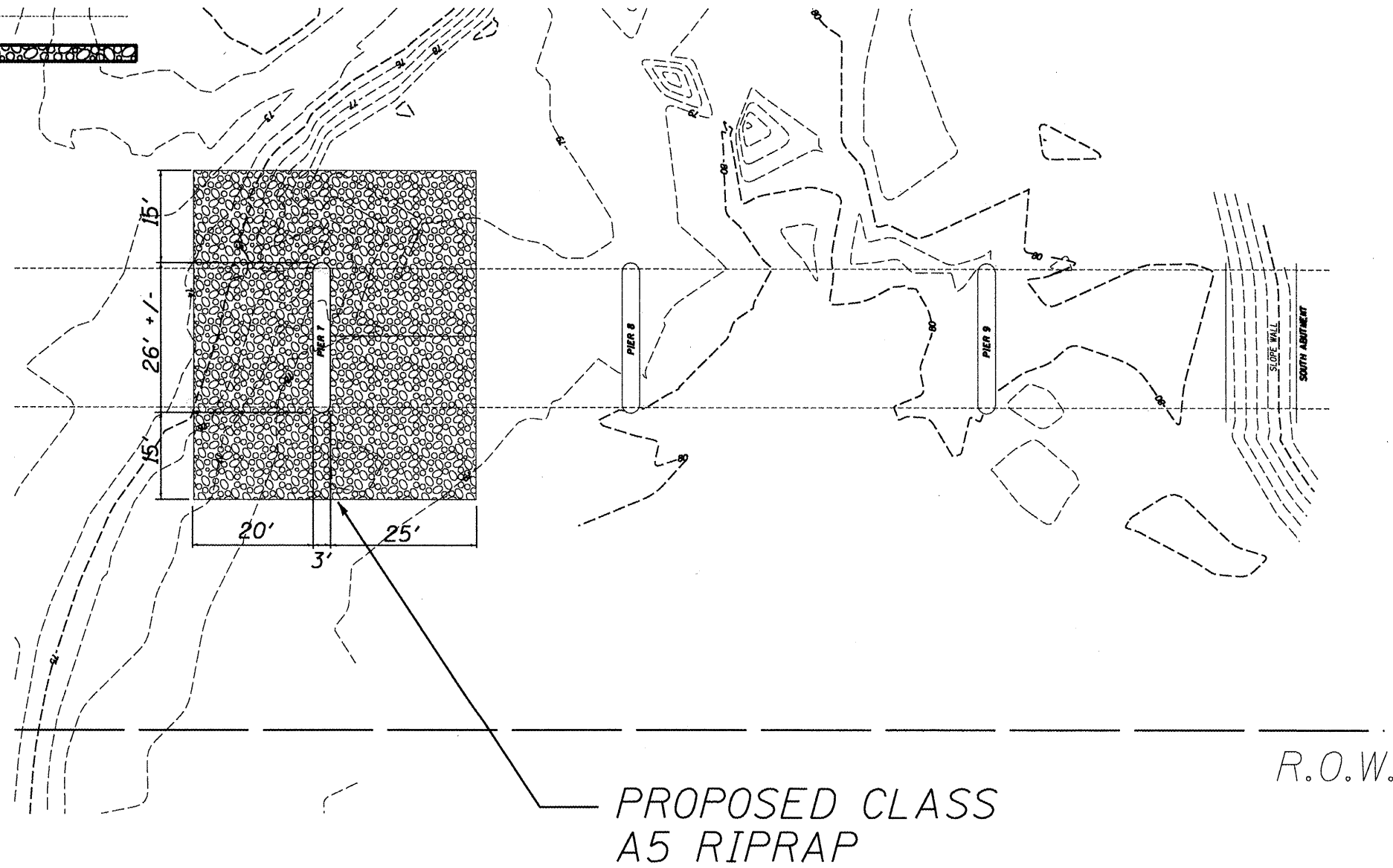


# LEGEND

- R.O.W.
- EXISTING CONTOUR  95
- CONCRETE ABUTMENT
- STREAM CENTERLINE
- PROPOSED SCOUR PROTECTION, CLASS A5

ROUTE NO.	SECTION	COUNTY	TOTAL SHEETS	SHEET NO.
VAR	*	VAR	38	23
FED. ROAD DIST. NO. 4		ILLINOIS	FED. AID PROJECT	

## \* D4 SCOUR MITIGATION 2011



ILLINOIS DEPARTMENT OF TRANSPORTATION  
 SITE DETAIL - EAST  
 S.N. 090-0087  
 OLD IL 121  
 OVER MACKINAW RIVER  
 TAZEWELL COUNTY  
 SHEET 4 OF 9

SCALE: 1" = 25'