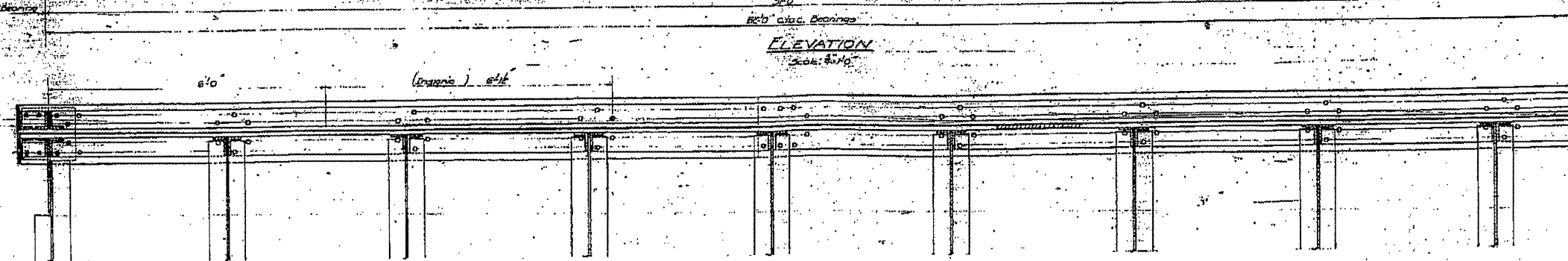




STATE OF ILLINOIS
DEPARTMENT OF PUBLIC WORKS & BUILDINGS
DIVISION OF HIGHWAYS

SECTION	PROJECT	COUNTY	SHEET	SHEET NO.
126	1105B 1105F	Sangamon	27	15
SANGAMON COUNTY PROJECT				



ELEVATION
Scale: 1/4" = 1'-0"

SECTION A-A

Note:
Bridges symmetrical about centerline except for center abutment angle.

Approx. Height of Structure shown in completed spans = 20000 lbs.

DESIGNED BY: [Signature]
DRAWN BY: [Signature]
CHECKED BY: [Signature]
DATE: August 22, 1947

7.76 SPAN
GRADE SEPARATION
ILLINOIS TERMINAL RAILROAD
SOUTH 6TH STREET (U.S. 66)
SPRINGFIELD, ILLINOIS
PROJECT NO. 166619
F.A. ROUTE 5 - SEC. 110-50F
SANGAMON COUNTY

FILE NAME #	USER NAME #	DESIGNED -	REVISED -	STATE OF ILLINOIS DEPARTMENT OF TRANSPORTATION	004-9900 (FOR INFORMATION ONLY)	F.A.P. RTE.	SECTION	COUNTY	TOTAL SHEETS	SHEET NO.	
#FILE#	#SCALE#	DRAWN -	REVISED -			656	D-6 PAINTING 2088	SANGAMON	13	5	
#DATE#	#DATE#	CHECKED -	REVISED -			2012 CONTRACT NO. 72C48					
		DATE	REVISED			FED. ROAD DIST. NO. 6 ILLINOIS FED. AID PROJECT					