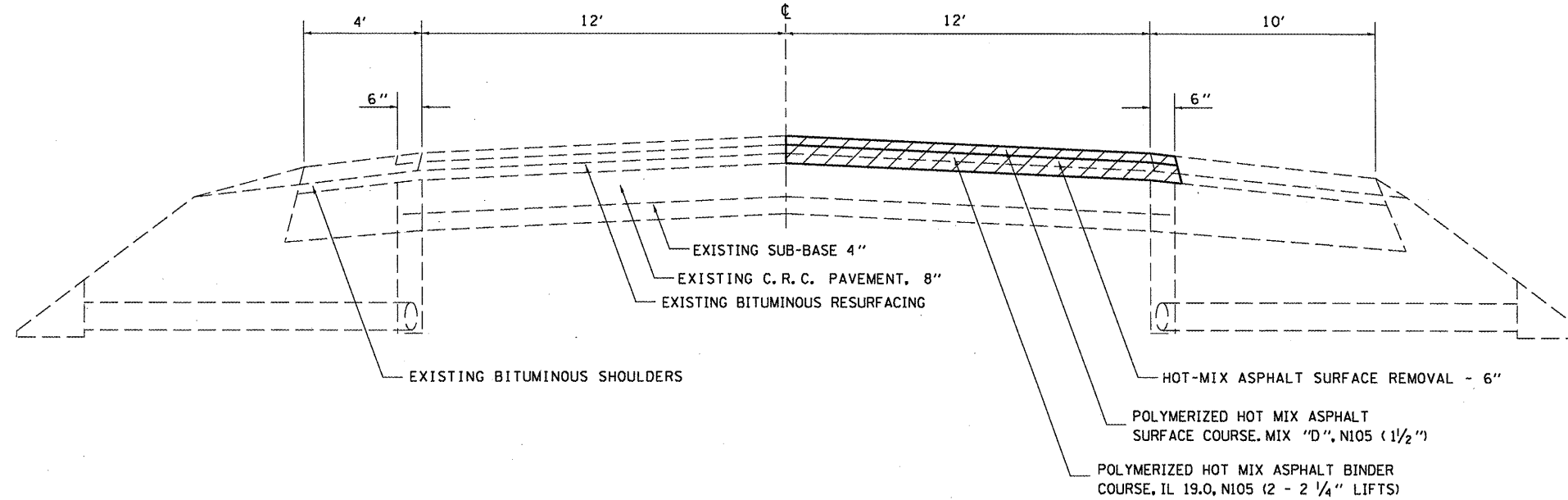


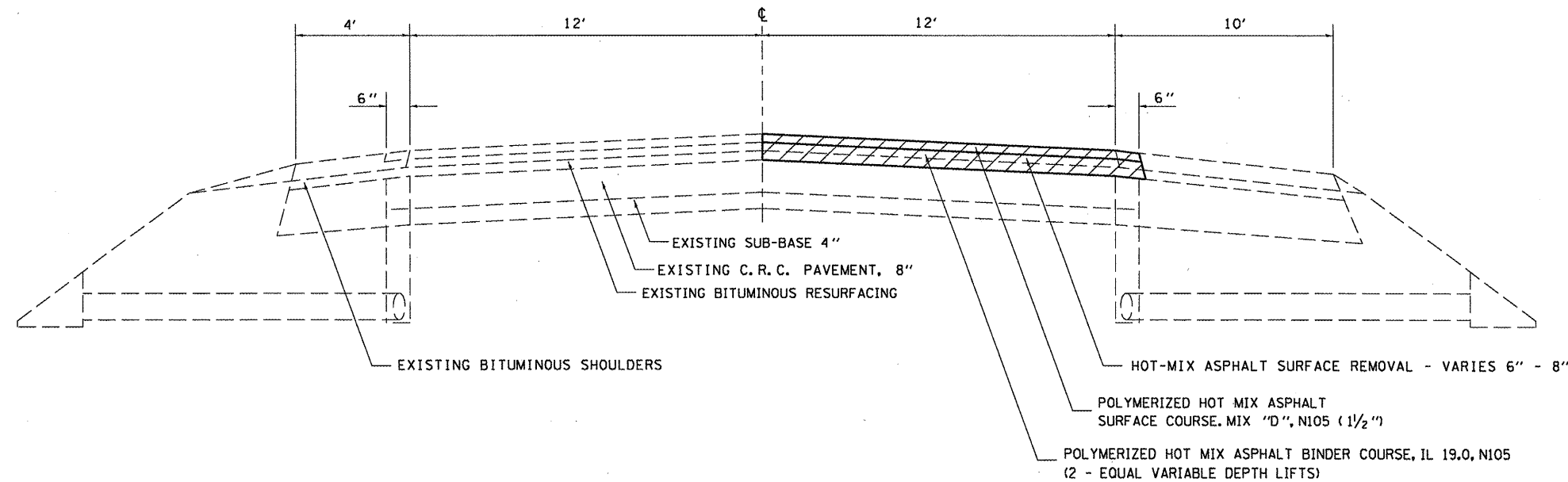
TYPICAL CROSS SECTION
 F. A. I. 70 EASTBOUND DRIVING LANE ONLY
 STATION 3033+80 TO STATION 1533+00 - LOCATION #1 (PARTIAL)
 STATION 275+30 TO STATION 285+86 - LOCATION #3
 STATION 332+90 TO STATION 340+82 - LOCATION #4

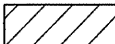


 HOT-MIX ASPHALT SURFACE REMOVAL - 6"

NOT DRAWN TO SCALE

TYPICAL CROSS SECTION
 F. A. I. 70 EASTBOUND DRIVING LANE ONLY
 STATION 1533+00 TO STATION 1547+00 - LOCATION #1 (PARTIAL)



 HOT-MIX ASPHALT SURFACE REMOVAL - VARIABLE DEPTH

NOT DRAWN TO SCALE

FILE NAME =	USER NAME = swartzrw	DESIGNED -	REVISED -
ca:\pwwork\pwwork\swartzrw\d0268526\077	522-shr-typical.dgn	DRAWN -	REVISED -
	PLOT SCALE = 100.0000' / 1"	CHECKED -	REVISED -
	PLOT DATE = 5/20/2011	DATE -	REVISED -

**STATE OF ILLINOIS
 DEPARTMENT OF TRANSPORTATION**

TYPICAL CROSS SECTIONS

SCALE: NA SHEET NO. 1 OF 2 SHEETS STA. TO STA.

F.A.I. RTE.	SECTION	COUNTY	TOTAL SHEETS	SHEET NO.
70	D7 HMA RESURF 2012-1	FAYETTE	14	4
CONTRACT NO. 74522				
ILLINOIS FED. AID PROJECT				