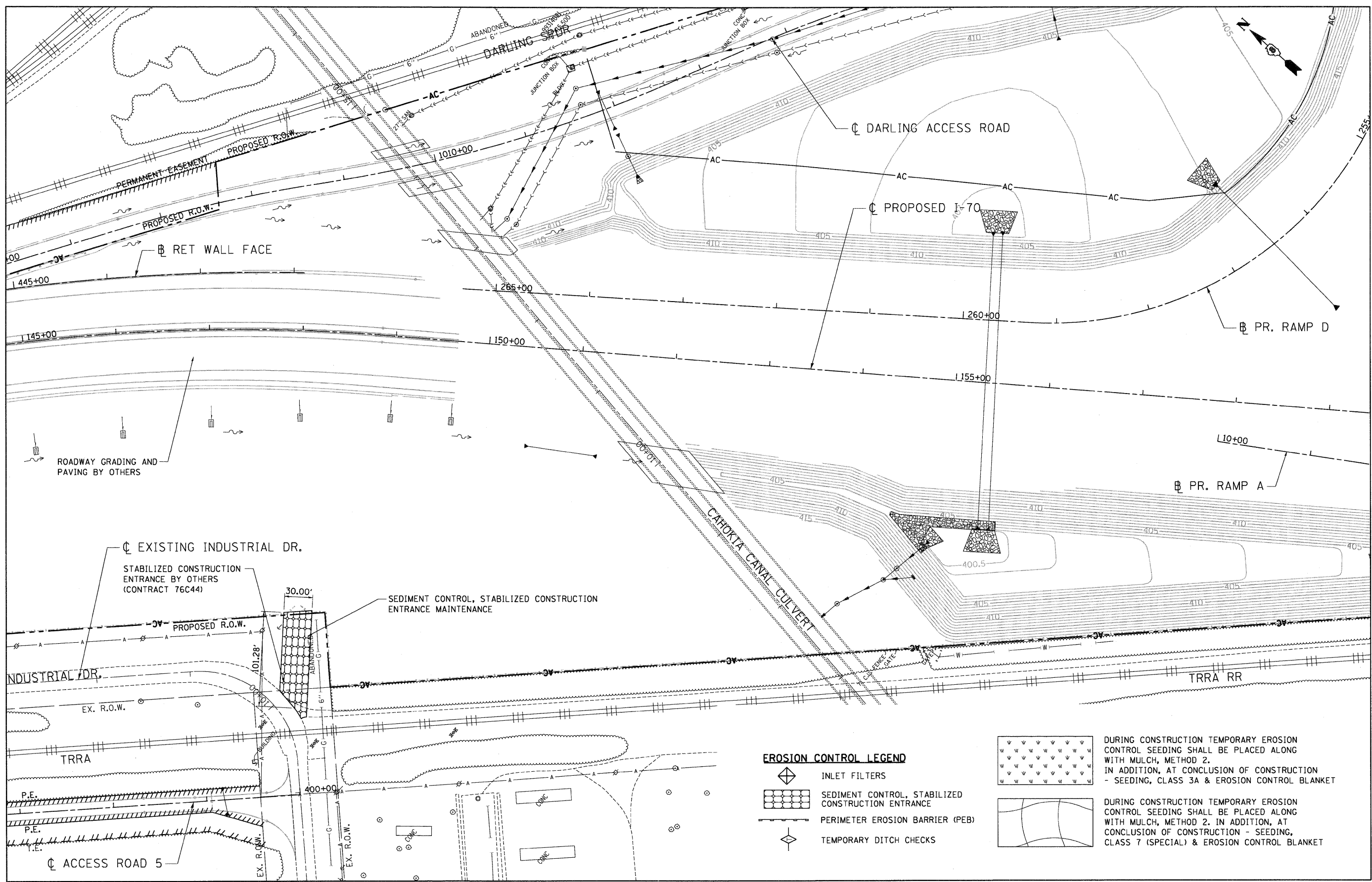


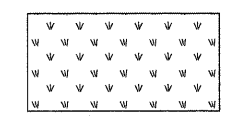
\\DBCCNH-95-MOTIFLDEN, \\DBCCNH-18-BORDERL.DGN, \\DBCCNH-18-LEGENDL.DGN, \\DBCCNH-95-MOTIFLDEN, \\DBCCNH-18-LAYOUTL.DGN, \\DBCCNH-18-LAYOUL.DGN, \\DBCCNH-95-CONTOUTL.DGN, \\DBCCNH-18-2011, 1058554, NEWARKND, \\FS-9924\\VMT\\VULI.D, TRANS.07.2202, 200808-001\\CONTRACT\\SACONNSHEETS\\CONTRACT_18\\DBCCNH-18-SIT-EROSI-18000.DGN



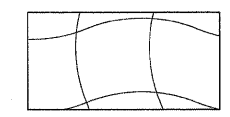
MATCH LINE "A"
SEE SHEET 53

EROSION CONTROL LEGEND

- INLET FILTERS
- SEDIMENT CONTROL, STABILIZED CONSTRUCTION ENTRANCE
- PERIMETER EROSION BARRIER (PEB)
- TEMPORARY DITCH CHECKS



DURING CONSTRUCTION TEMPORARY EROSION CONTROL SEEDING SHALL BE PLACED ALONG WITH MULCH, METHOD 2. IN ADDITION, AT CONCLUSION OF CONSTRUCTION - SEEDING, CLASS 3A & EROSION CONTROL BLANKET



DURING CONSTRUCTION TEMPORARY EROSION CONTROL SEEDING SHALL BE PLACED ALONG WITH MULCH, METHOD 2. IN ADDITION, AT CONCLUSION OF CONSTRUCTION - SEEDING, CLASS 7 (SPECIAL) & EROSION CONTROL BLANKET

FILE NAME =	USER NAME = #USER#	DESIGNED - JB	REVISED -
#FILE#		DRAWN - JB	REVISED -
	PLOT SCALE = #SCALE#	CHECKED - ACL	REVISED -
	PLOT DATE = #DATE#	DATE - 05/13/11	REVISED -

**STATE OF ILLINOIS
DEPARTMENT OF TRANSPORTATION**
RELOCATED ILLINOIS ROUTE 3

**PROPOSED I-70
EROSION CONTROL PLAN
STA. 145+00 TO STA. 159+00**

SCALE: 1"=50' SHEET NO. 4 OF 6 SHEETS STA. TO STA.

F.A.P. RTE.	SECTION	COUNTY	TOTAL SHEETS	SHEET NO.
998	82-2-1HVB-1	ST. CLAIR	345	54
FED. ROAD DIST. NO. ILLINOIS FED. AID PROJECT			CONTRACT NO. 76D05	



TENG & ASSOCIATES, INC.
ENGINEERS/ARCHITECTS/PLANNERS
CHICAGO, ILLINOIS