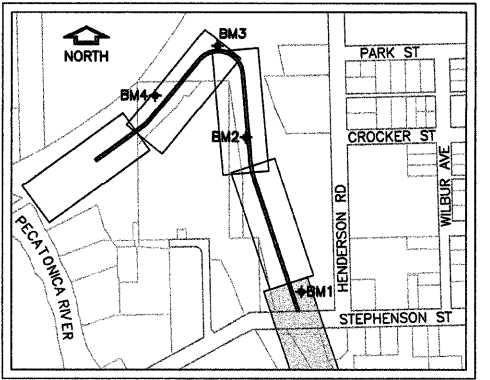
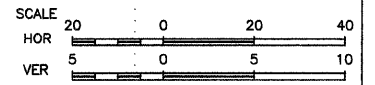
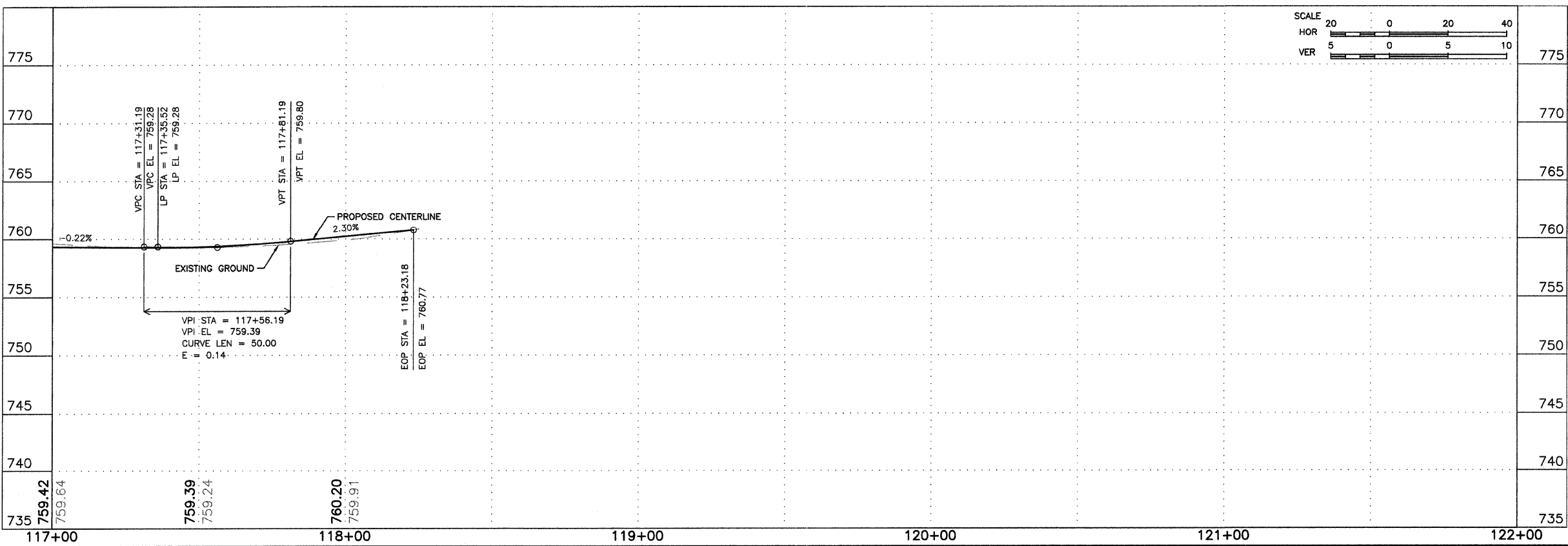


CURVE 4
 D = 25°00'45"
 T = 22.18
 R = 100.00
 L = 43.65
 E = 2.43
 PC Sta = 118+04.79
 PI Sta = 118+26.97
 PT Sta = 118+48.45

SIGN PLACEMENT DETAIL
N.T.S.



KEY MAP

BM #1 - 3/4" REBAR, ELEVATION 759.24

FEHR-GRAHAM & ASSOCIATES, LLC
 ENGINEERING AND SCIENCE CONSULTANTS
 FREEPORT, IL ROCKFORD, IL ROCHELLE, IL SPRINGFIELD, IL MONROE, WI
 ILLINOIS DESIGN FIRM NO. 184-003525
 © 2011 FEHR-GRAHAM & ASSOCIATES

OWNER/DEVELOPER:
 FREEPORT PARK DISTRICT
 1122 SOUTH BURCHARD STREET
 FREEPORT, ILLINOIS

PROJECT AND LOCATION:
 PECATONICA PRAIRIE PATH
 FREEPORT, ILLINOIS

DRAWN BY: B.C.
APPROVED BY: P.E.
DATE: 04/15/11
SCALE: AS NOTED

REVISIONS		
REV. NO.	DESCRIPTION	DATE

DRAWING:
 PECATONICA PRAIRIE PATH PLAN & PROFILE
 STA 117+00 - STA 118+18.93.

JOB NUMBER:
11-274
SHEET NUMBER:
8 of 13