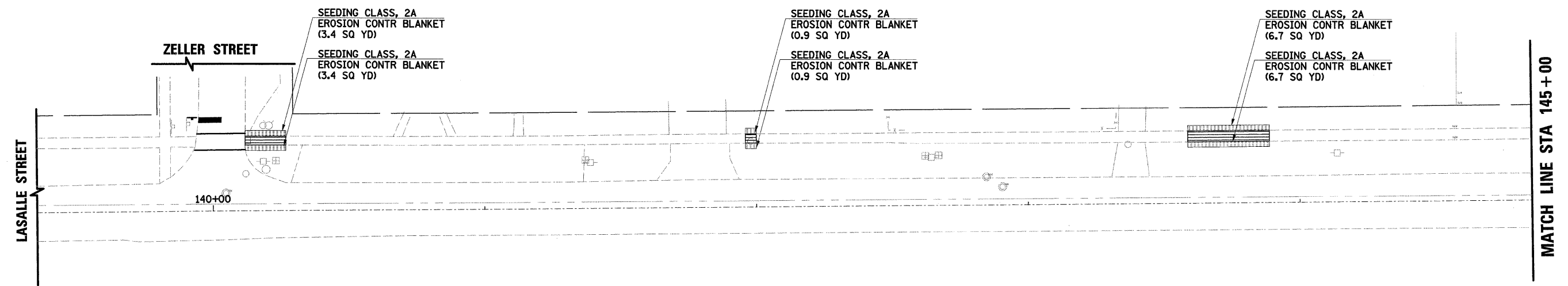
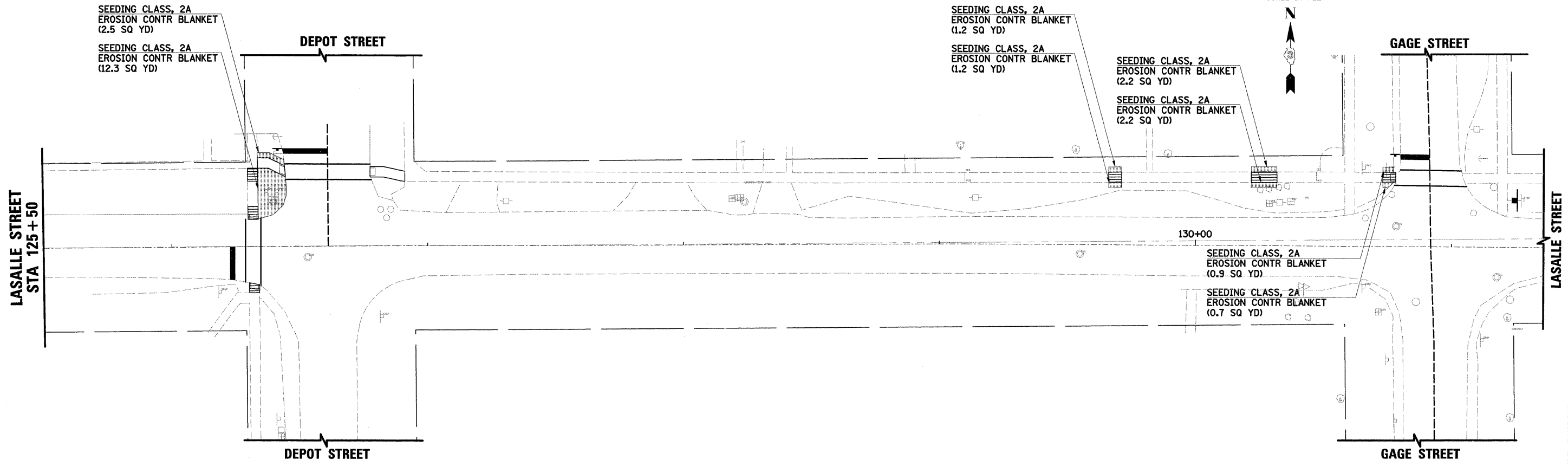
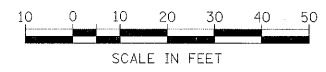


PLAN	SURVEYED	BY	DATE
	PLOTTED		
	CHECKED		
	NO. OF PAGES		
	CADD FILE NAME		
	NO.		

PROFILE	SURVEYED	BY	DATE
	PLOTTED		
	GRADES CHECKED		
	STRUCTURE NOTATIONS CHECKED		
	NO.		



NOTE:
 1. CONTRACTOR SHALL PROVIDE THE FOLLOWING IN ALL SEEDING AREAS:
 TOPSOIL FURNISH AND PLACE, 4"
 NITROGEN FERTILIZER NUTRIENT
 PHOSPHORUS FERTILIZER NUTRIENT
 POTASSIUM FERTILIZER NUTRIENT
 EROSION CONTROL BLANKET
 (SEE SCHEDULES FOR QUANTITIES.)

HRGreen.com Illinois Professional Design Firm #194-001322	USER NAME = JRoitbu	DESIGNED -	REVISED -	VILLAGE OF SOMONAUK	EROSION CONTROL PLAN LASALLE STREET STA 125+50.00 TO STA 145+00		C.H. RTE.	SECTION	COUNTY	TOTAL SHEETS	SHEET NO.
	PLOT SCALE = # (CSI SCALE)	DRAWN -	REVISED -		SCALE:	SHEET NO. OF SHEETS	STA. TO STA.	10-00021-00-SW	LASALLE	18	14
	PLOT DATE = 5/25/2011	CHECKED -	REVISED -				CONTRACT # 87455				
		DATE -	REVISED -				FED. ROAD DIST. NO.				