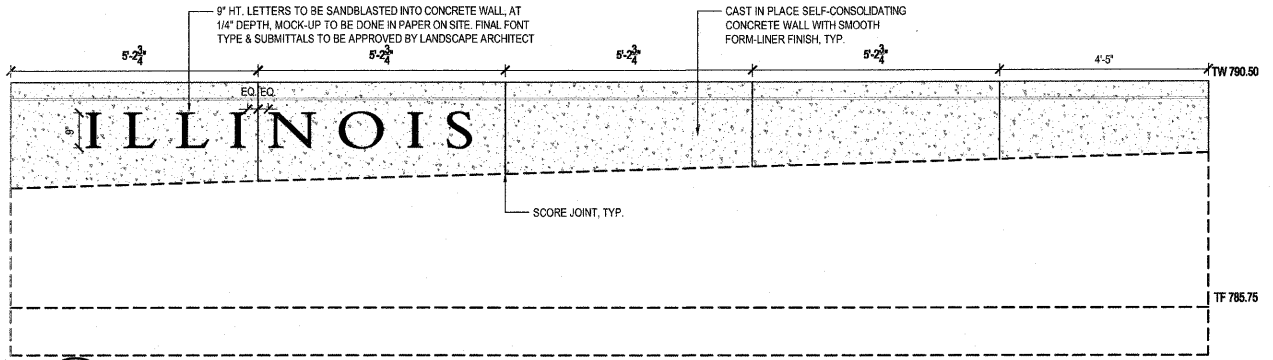
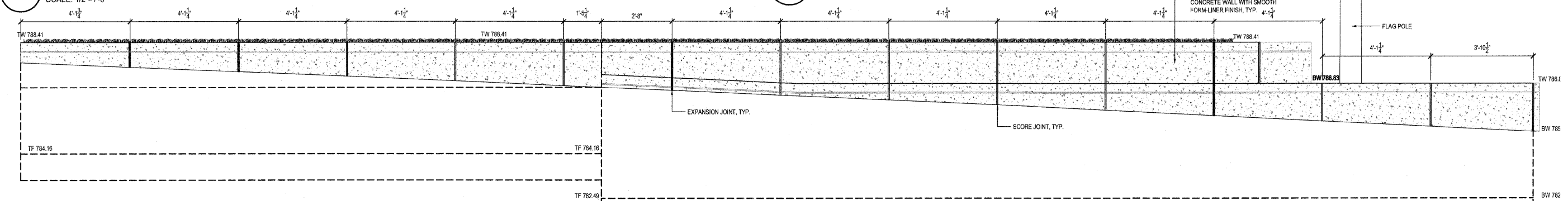


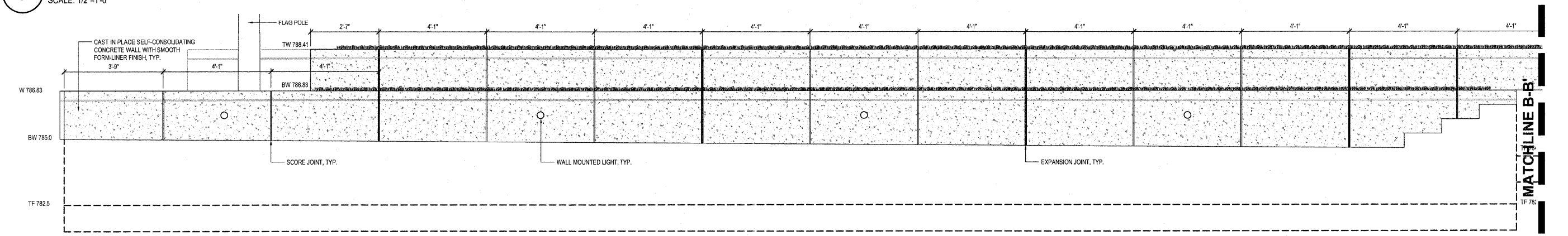
**A WEST ISLAND - PLATFORM SIGN WALL ELEVATION**  
SCALE: 1/2"=1'-0"



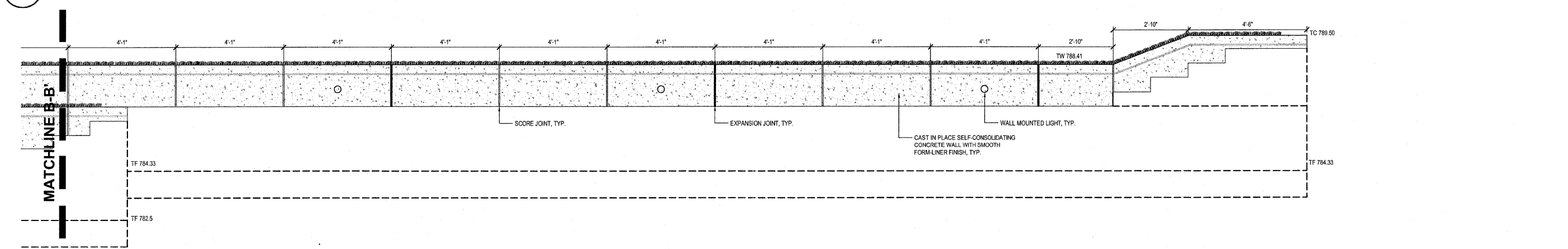
**B EAST ISLAND - PLATFORM SIGN WALL ELEVATION**  
SCALE: 1/2"=1'-0"



**C WEST ISLAND - CONSTITUTION TRAIL WALL ELEVATION**  
SCALE: 1/2"=1'-0"



**D WEST ISLAND - TIERED WALL ELEVATION**  
SCALE: 1/2"=1'-0"



**E WEST ISLAND - TIERED WALL ELEVATION**  
SCALE: 1/2"=1'-0"

FILE NAME =	DESIGNED — P.L.S.	REVISED — 04-01-11	STATE OF ILLINOIS DEPARTMENT OF TRANSPORTATION		L2.7 - WEST ISLAND WALL ELEVATIONS		F.A.U. RTE.	SECTION	COUNTY	TOTAL SHEETS	SHEET NO.
PLOT DATE =	DRAWN — R.N.R.	REVISED — 04-22-11					10-00243-02-LS	MCLEAN	40	26	
	CHECKED — J.M.B.	REVISED —					CONTRACT NO. 91461				
	DATE — 3-11	REVISED —					FED. ROAD DIST. NO. -- ILLINOIS FED. AID PROJECT				
			TOWN OF NORMAL	SECTION NO. 10-00243-02-LS	McLEAN COUNTY	SCALE: 1/2"=1'-0"	SHEET NO. 26 OF 40 SHEETS	STA.	TO STA.		