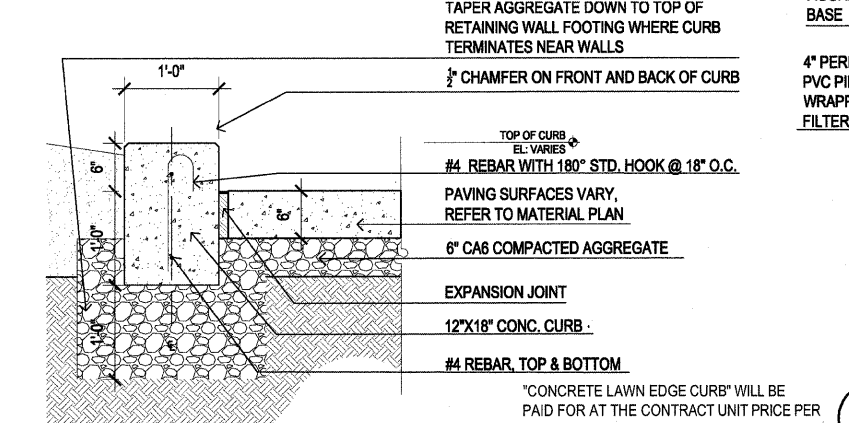
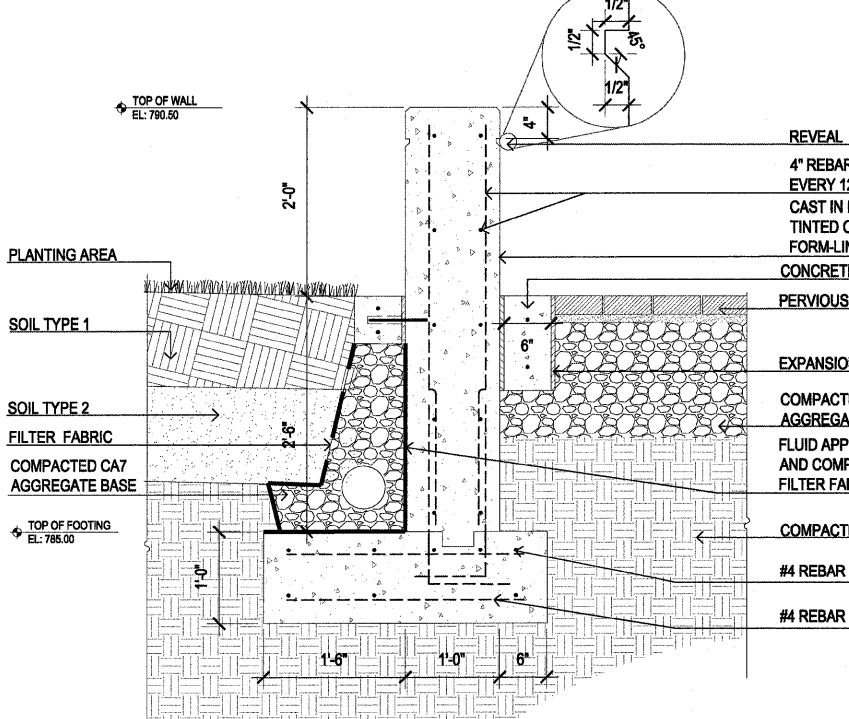


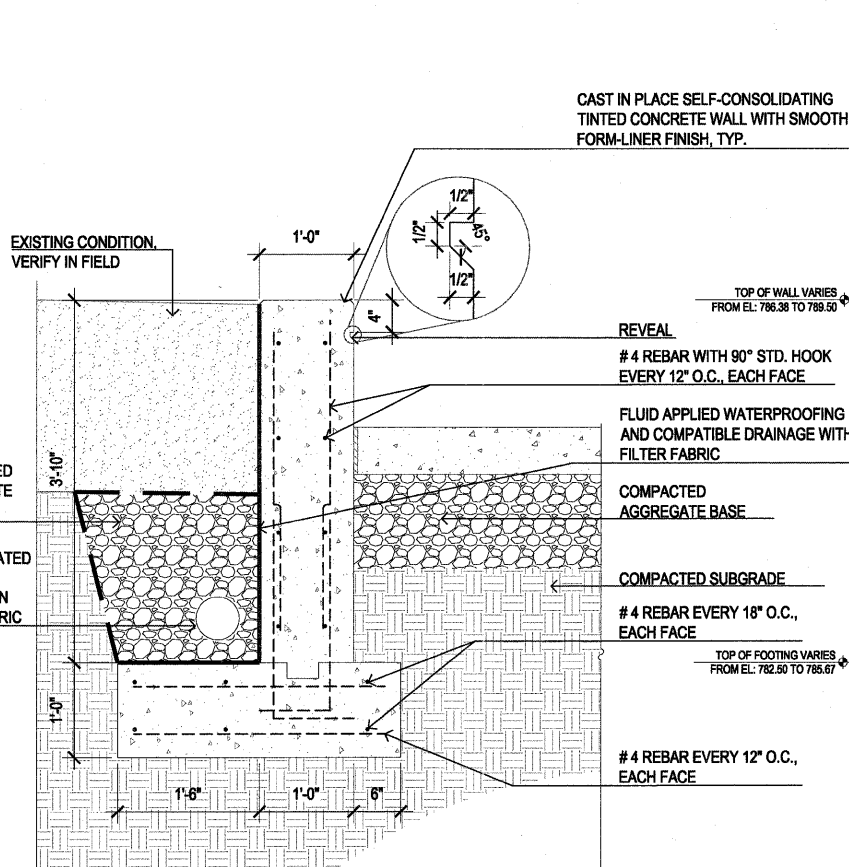
**C CONCRETE PLANTER CURB**  
SCALE: 1" = 1'-0"



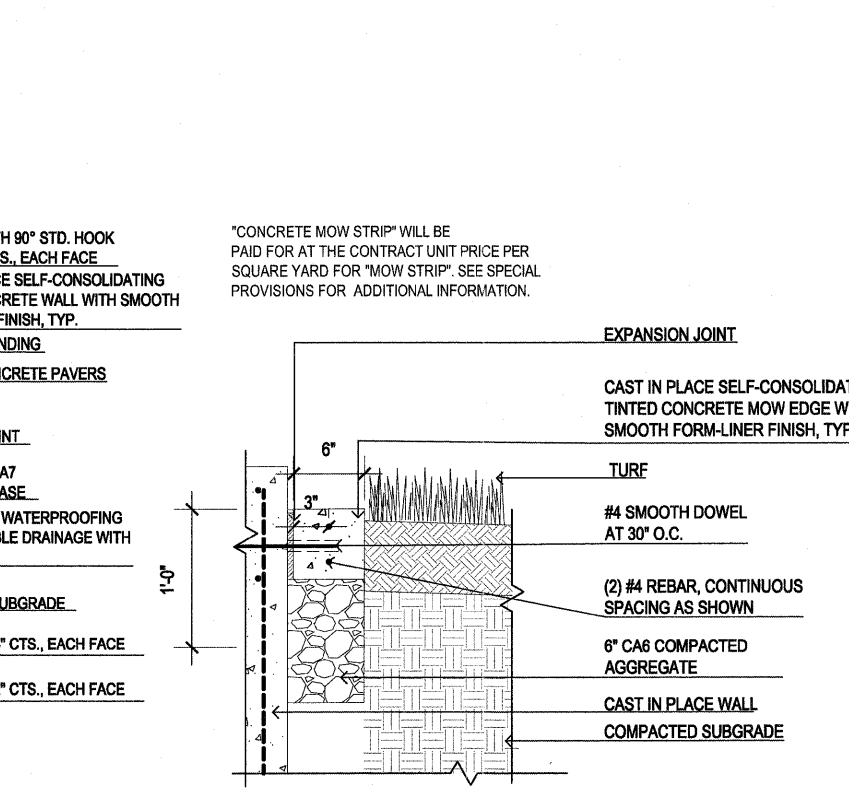
**E CONCRETE LAWN EDGE CURB**  
SCALE: 1" = 1'-0"



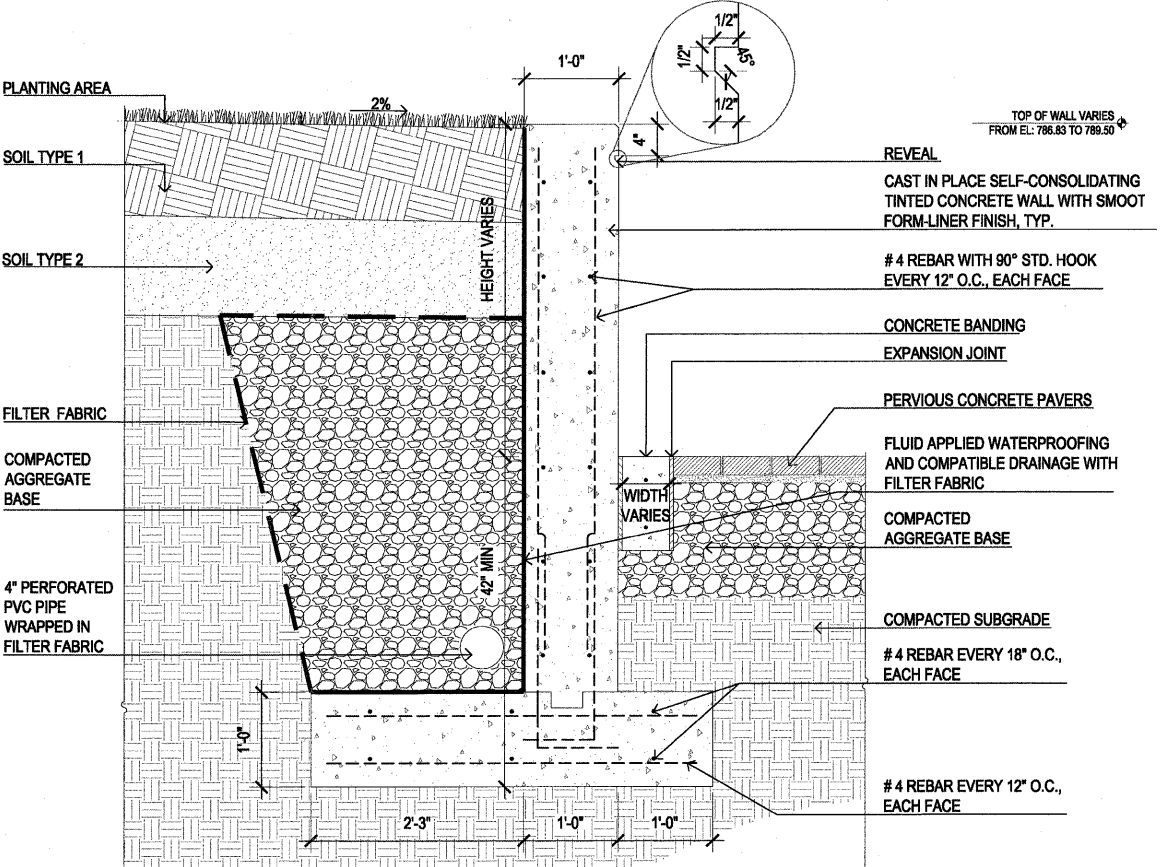
**F CONCRETE SIGN WALL**  
SCALE: 1" = 1'-0"



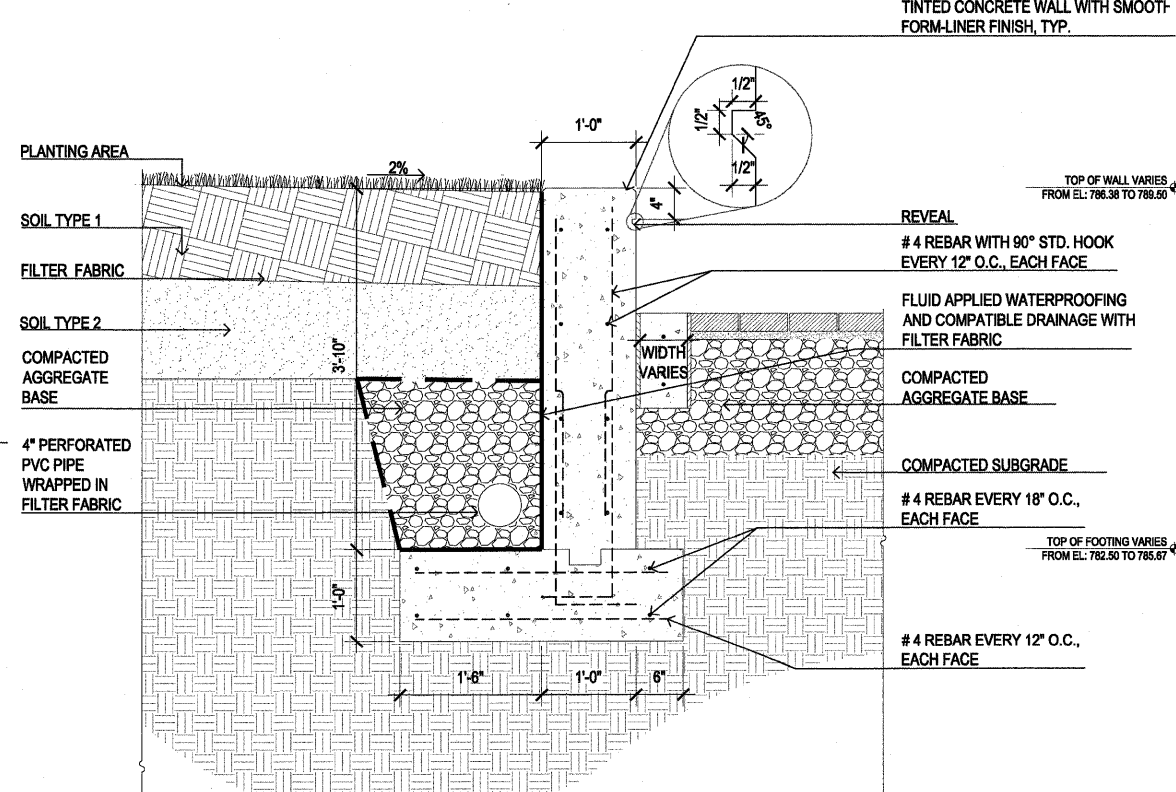
**G CONCRETE RETAINING WALL - SOUTHEAST STAIR**  
SCALE: 1" = 1'-0"



**D CONCRETE MOW STRIP**  
SCALE: 1-1/2" = 1'-0"



**A CONCRETE RETAINING WALL - WEST ISLAND**  
SCALE: 1" = 1'-0"



**B CONCRETE RETAINING WALL - EAST AND WEST ISLAND**  
SCALE: 1" = 1'-0"

FILE NAME =	DESIGNED -- P.L.S.	REVISED -- 04-01-11	STATE OF ILLINOIS DEPARTMENT OF TRANSPORTATION	L3.5 -- HARDSCAPE DETAILS	F.A.U. RTE.	SECTION	COUNTY	TOTAL SHEETS	SHEET NO.
PLOT DATE =	DRAWN -- R.N.R.	REVISED -- 04-22-11			10-00243-02-LS	MCLEAN	40	32	
	CHECKED -- J.M.B.	REVISED --			CONTRACT NO. 91461				
	DATE -- 3-11	REVISED --			FED. ROAD DIST. NO. ILLINOIS	FED. AID PROJECT			