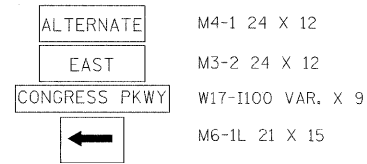


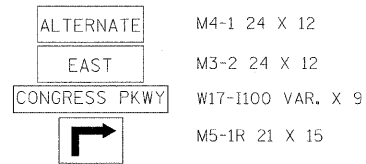
1

M4-1 24 X 12  
M3-2 24 X 12  
W17-I100 VAR. X 9  
M5-1L 21 X 15



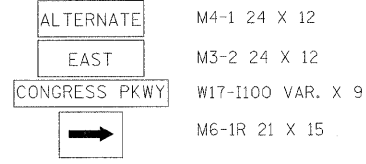
2

M4-1 24 X 12  
M3-2 24 X 12  
W17-I100 VAR. X 9  
M6-1L 21 X 15



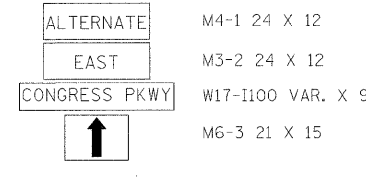
3

M4-1 24 X 12  
M3-2 24 X 12  
W17-I100 VAR. X 9  
M5-1R 21 X 15



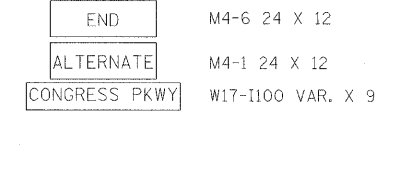
4

M4-1 24 X 12  
M3-2 24 X 12  
W17-I100 VAR. X 9  
M6-1R 21 X 15



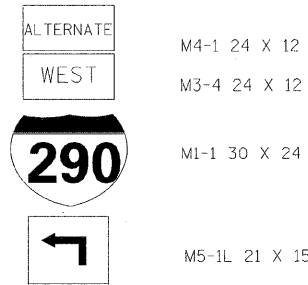
5

M4-1 24 X 12  
M3-2 24 X 12  
W17-I100 VAR. X 9  
M6-3 21 X 15



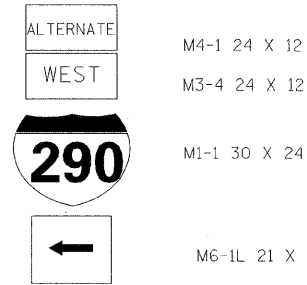
6

M4-6 24 X 12  
M4-1 24 X 12  
W17-I100 VAR. X 9



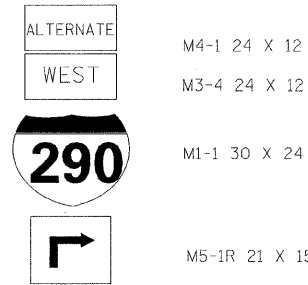
7

M4-1 24 X 12  
M3-4 24 X 12  
M1-1 30 X 24  
M5-1L 21 X 15



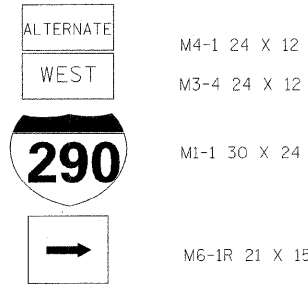
8

M4-1 24 X 12  
M3-4 24 X 12  
M1-1 30 X 24  
M6-1L 21 X 15



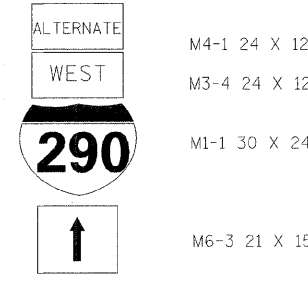
9

M4-1 24 X 12  
M3-4 24 X 12  
M1-1 30 X 24  
M5-1R 21 X 15



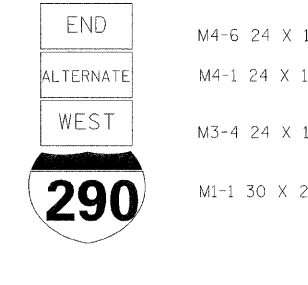
10

M4-1 24 X 12  
M3-4 24 X 12  
M1-1 30 X 24  
M6-1R 21 X 15



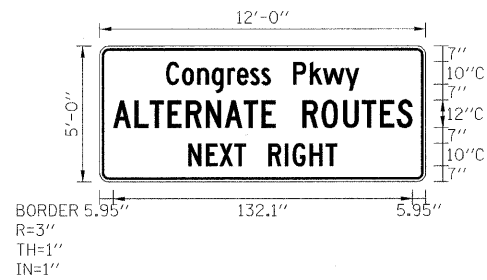
11

M4-1 24 X 12  
M3-4 24 X 12  
M1-1 30 X 24  
M6-3 21 X 15

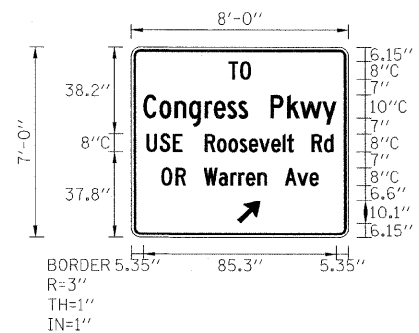


12

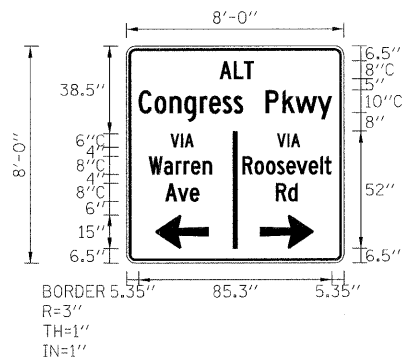
M4-6 24 X 12  
M4-1 24 X 12  
M3-4 24 X 12  
M1-1 30 X 24



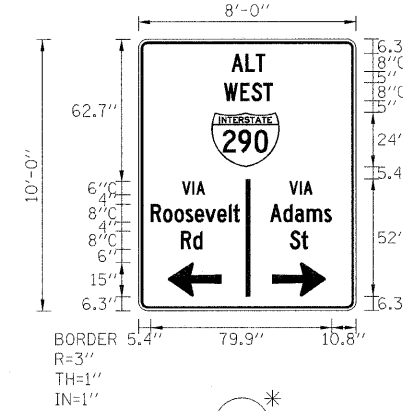
13\*



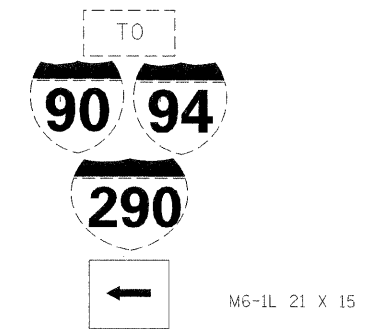
14\*



15\*



16\*



17

M6-1L 21 X 15

NOTES FOR TEMPORARY SIGN PANELS \*

- ALL TEMPORARY SIGN PANELS SHALL HAVE C WIDTH LETTERS, WHITE LEGEND, GREEN REFLECTORIZED BACKGROUND ON 5/8" PLYWOOD, UNLESS NOTED.
- ALL SIGNS SHALL BE GROUND MOUNTED, HOWEVER, SKID MOUNTS MAY BE SUBSTITUTED FOR GROUND MOUNTS WHERE APPROVED BY THE ENGINEER.
- THE TEMPORARY SIGN PANELS WILL BE PAID FOR AT THE CONTRACT UNIT PRICE SQUARE FOOT FOR TEMPORARY INFORMATION SIGNING.

NOTE FOR LOCAL ROAD ALTERNATE SIGN:

- LOCATIONS OF SIGNS MAY BE VARIED SLIGHTLY AS DIRECTED BY THE ENGINEER TO FACILITATE OPERATIONS IN THE FIELD.

**PB Americas, Inc.**  
230 WEST MONROE STREET,  
SUITE 900  
CHICAGO, IL. 60606

USER NAME = #USER#  
FILE NAME = #FILENAME#  
PLOT SCALE = #SCALE#  
PLOT DATE = 5/6/2009

DESIGNED - RT  
DRAWN - MS  
CHECKED - DS  
DATE - 5/08/09

REVISED -  
REVISED -  
REVISED -  
REVISED -

STATE OF ILLINOIS  
DEPARTMENT OF TRANSPORTATION

CONGRESS PARKWAY OVER SOUTH BRANCH OF THE CHICAGO RIVER  
ALTERNATE ROUTES - TEMP. SIGNING DETAILS

SCALE: NTS SHEET N057 OF 83 SHEETS STA. 377+01.00 TO STA. 382+45.28

F.A.P. RTE.	SECTION	COUNTY	TOTAL SHEETS	SHEET NO.
389	2424-2B-R	COOK	398	57
CONTRACT NO. 60D61				
FED. ROAD DIST. NO. 1 [ILLINOIS] FED. AID PROJECT				