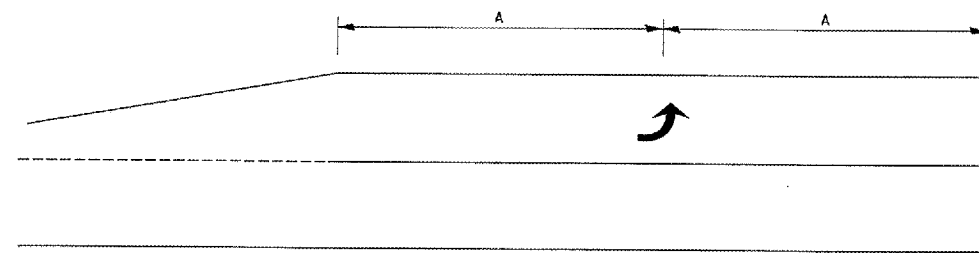
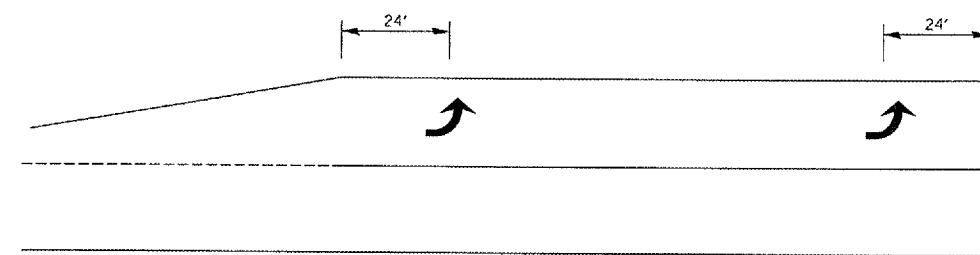


CONTRACT NO. 70671				
F.A.I. RTE.	SECTION	COUNTY	TOTAL SHEETS	SHEET NO.
74	(57-22)BR-2	MCLEAN	42	41

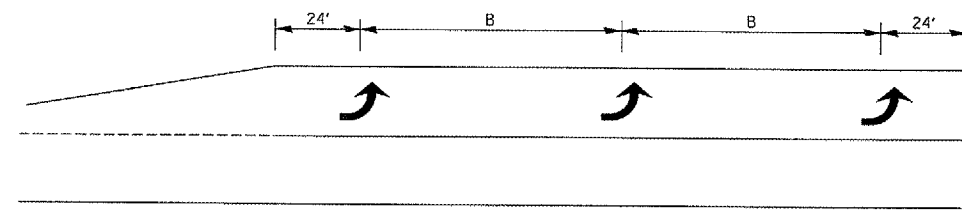


99' AND UNDER

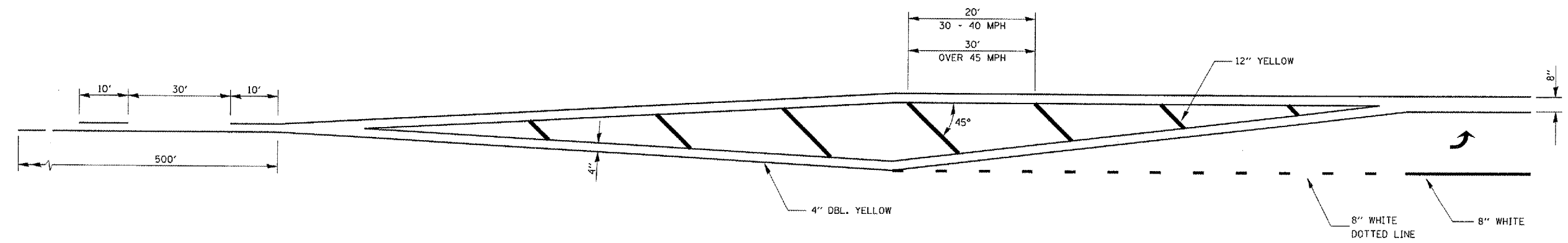


100' TO 149'

**TYPICAL PLACEMENT OF ARROWS
IN TURN LANES**



150' AND LONGER



DESIGNER NOTE:

PLOT DATE = 8/2/2007
 FILE NAME = c:\projects\70671\70671.dgn
 PLOT SCALE = 1/16" = 1' IN.
 USER NAME = collinba

Note: All dimensions are in INCHES (millimeters) unless otherwise shown.

DATE	REVISIONS	NAME
11/06	CREATED FROM D4 DETAILS	TJB

ILLINOIS DEPARTMENT OF TRANSPORTATION
 PAVEMENT MARKING
 (MCLEAN COUNTY "SPOT"
 IMPROVEMENTS ONLY)
 DISTRICT 5 DETAIL NO. 7800CCCC