

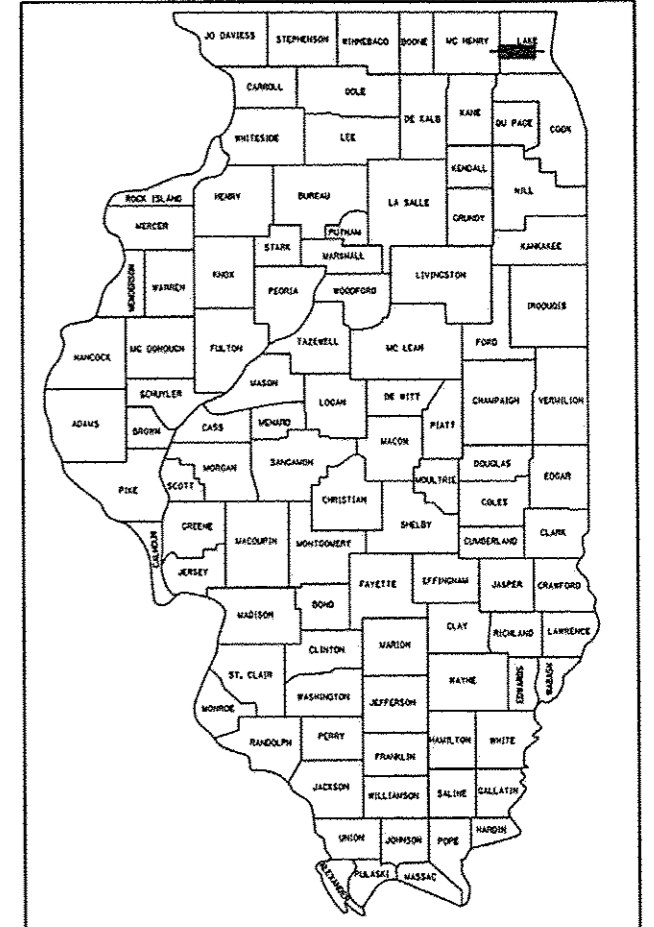
F.A. RTE.	SECTION	COUNTY	TOTAL SHEETS	SHEET NO.
335	145X-RS-2	LAKE	44	1
FED. ROAD DIST. NO.	ILLINOIS	CONTRACT NO.	60N62	

STATE OF ILLINOIS
DEPARTMENT OF TRANSPORTATION
DIVISION OF HIGHWAYS

**PROPOSED
HIGHWAY PLANS**

FAP 335 (IL RTE. 176)
SECTION 145X-RS-2
U.S. ROUTE 12 TO HILLTOP TERRACE
RESURFACING (3P)
LAKE COUNTY
C-91-332-11

D-91-332-11

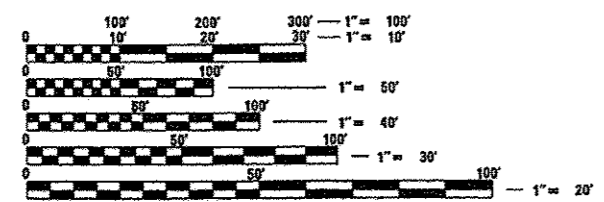


LOCATION OF SECTION INDICATED THIS: - [shaded box] -

FOR INDEX OF SHEETS, SEE SHEET NO. 2

DESIGN DESIGNATION:
SPEED LIMIT: 30 TO 45 M.P.H.
2013 ADT = 12,500

IMPROVEMENT LOCATED IN THE
VILLAGES OF WAUCONDA
AND HAWTHORN WOODS



FULL SIZE PLANS HAVE BEEN PREPARED USING STANDARD ENGINEERING SCALES. REDUCED SIZED PLANS WILL NOT CONFORM TO STANDARD SCALES. IN MAKING MEASUREMENTS ON REDUCED PLANS, THE ABOVE SCALES MAY BE USED.

J.U.L.I.E.
JOINT UTILITY LOCATION INFORMATION FOR EXCAVATION
1-800-892-0123
OR 811

(HRGREEN) PROJECT ENGINEER: BENJAMIN HARTMAN (815) 385-1778
(IDOT) PROJECT MANAGER: KEN ENG (847) 705-4247

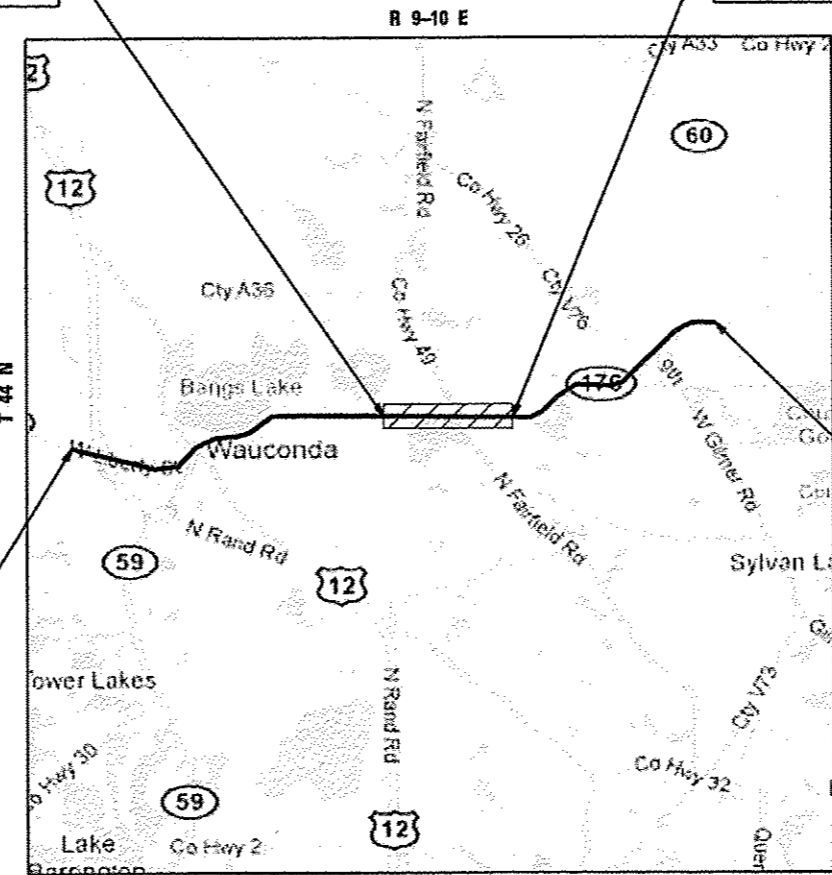
CONTRACT NO. 60N62

IMPROVEMENT OMISSION
BEGINS STA. 213+00

IMPROVEMENT OMISSION
ENDS STA. 261+00

IMPROVEMENT BEGINS
STA. 85+00

IMPROVEMENT ENDS
STA. 364+67



WAUCONDA AND FREMONT TOWNSHIPS

GROSS LENGTH OF IMPROVEMENT = 27,967 FT. = 5.30 MILE
NET LENGTH OF IMPROVEMENT = 23,167 FT. = 4.39 MILE

STATE OF ILLINOIS
DEPARTMENT OF TRANSPORTATION
DIVISION OF HIGHWAYS

SUBMITTED June 9, 2014
[Signature]
DEPUTY DIRECTOR OF HIGHWAYS, REGION ENGINEER

July 18, 2014
[Signature]
ENGINEER OF DESIGN AND ENVIRONMENT

July 18, 2014
[Signature]
DIRECTOR OF HIGHWAYS, CHIEF ENGINEER

PROFESSIONAL ENGINEER'S SIGN & SEAL

[Signature]
BENJAMIN D. HARTMAN
602-991628

EXPIRES: 11/30/2015

PRINTED BY THE AUTHORITY
OF THE STATE OF ILLINOIS