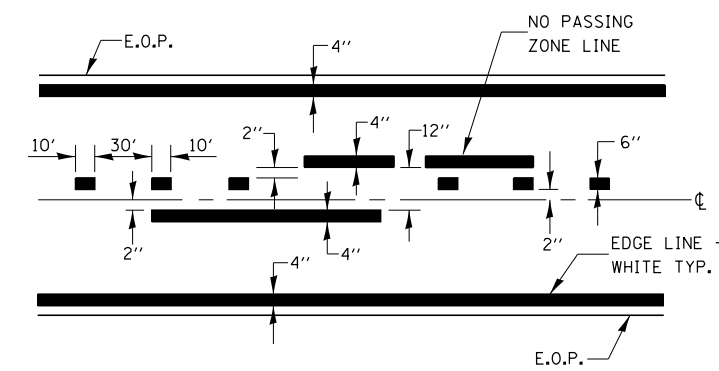
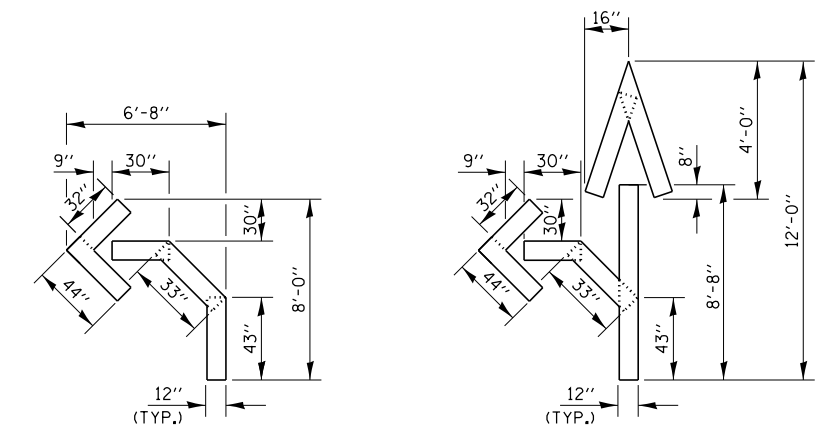


**TYPICAL APPLICATION
MEDIAN AND LEFT TURN LANE**



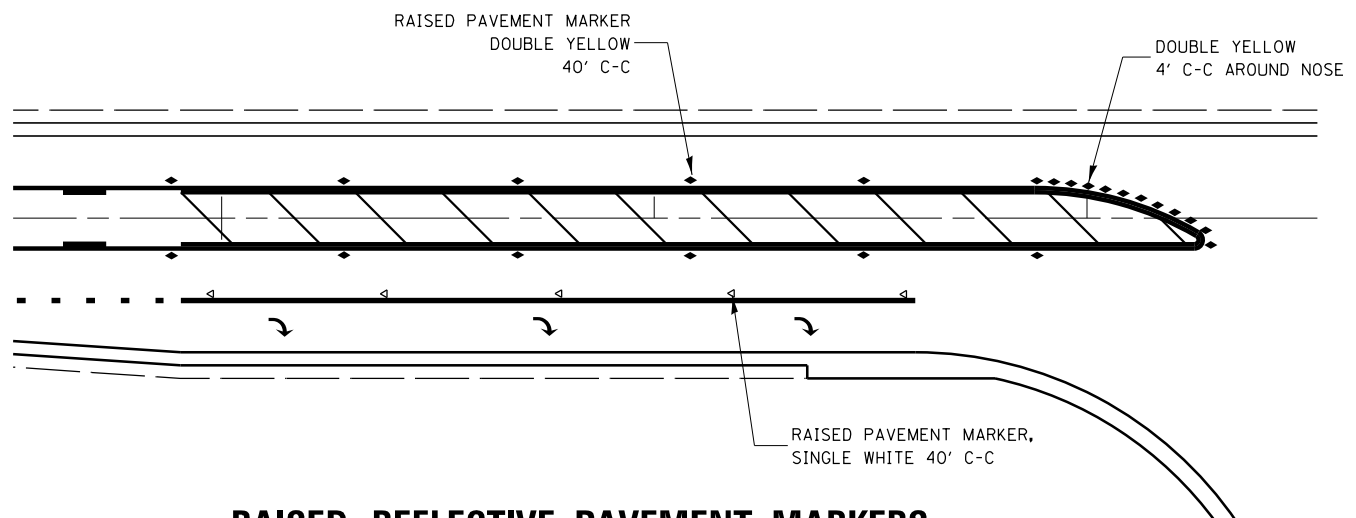
CENTERLINE & NO PASSING ZONE LINES - YELLOW

PAVEMENT MARKING

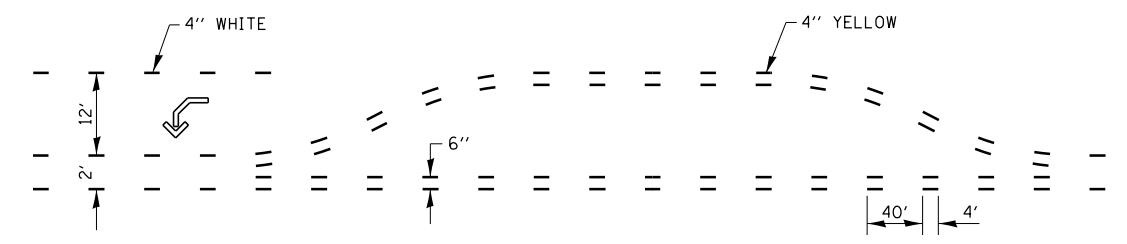


QUANTITY
12" LINE = 16 LIN. FT.
OR 4" LINE = 48 LIN. FT.

QUANTITY
12" LINE = 29 LIN. FT.
OR 4" LINE = 87 LIN. FT.



**RAISED REFLECTIVE PAVEMENT MARKERS
MEDIAN AND RIGHT TURN LANE**



**SHORT-TERM PAVEMENT MARKING
FOR MEDIANS AND ARROWS**

FILE NAME =	USER NAME = carpenterdj	DESIGNED -	REVISED -
ei:\pw\work\p\idot\carpenterdj\d0250246	D366B02-shr-details.DGN	DRAWN -	REVISED -
	PLOT SCALE = 100.0000' / in.	CHECKED -	REVISED -
	PLOT DATE = 6/11/2014	DATE -	REVISED -

STATE OF ILLINOIS
DEPARTMENT OF TRANSPORTATION

DETAILS				
SCALE:	SHEET NO.	OF SHEETS	STA.	TO STA.

F.A.P. RTE.	SECTION	COUNTY	TOTAL SHEETS	SHEET NO.
332	(6Z,6)RS-3;7 RS-4;7R-RS-2	KANKAKEE	17	14
CONTRACT NO. 66B02				
ILLINOIS FED. AID PROJECT				