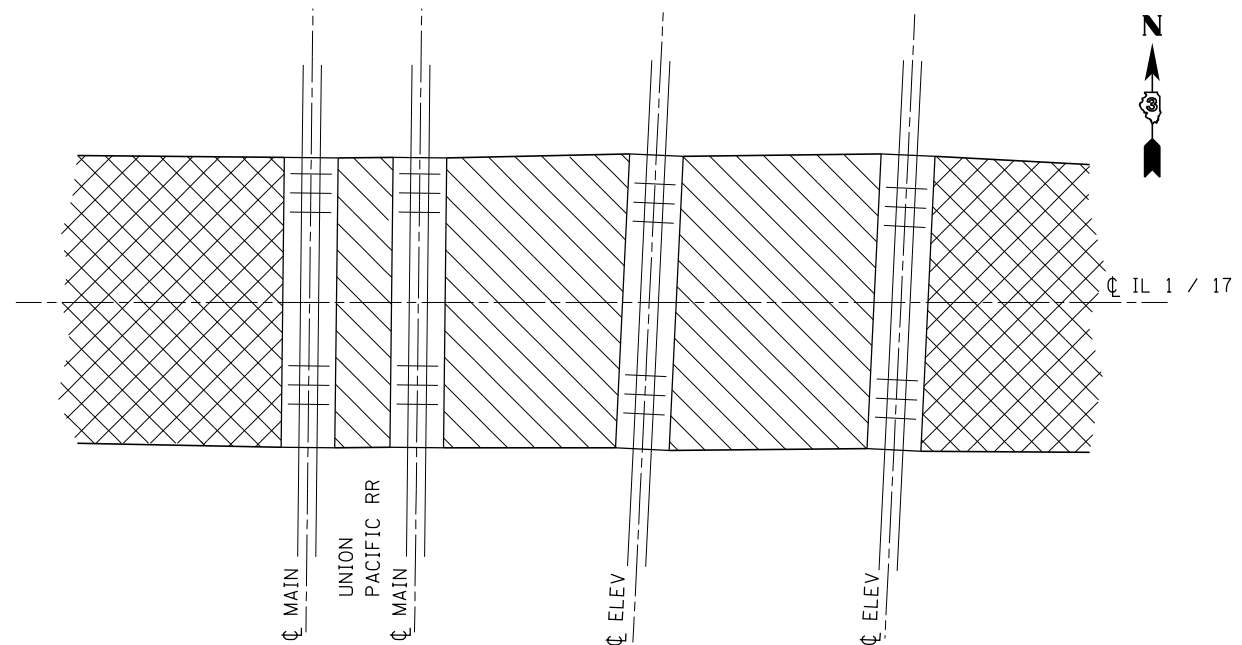
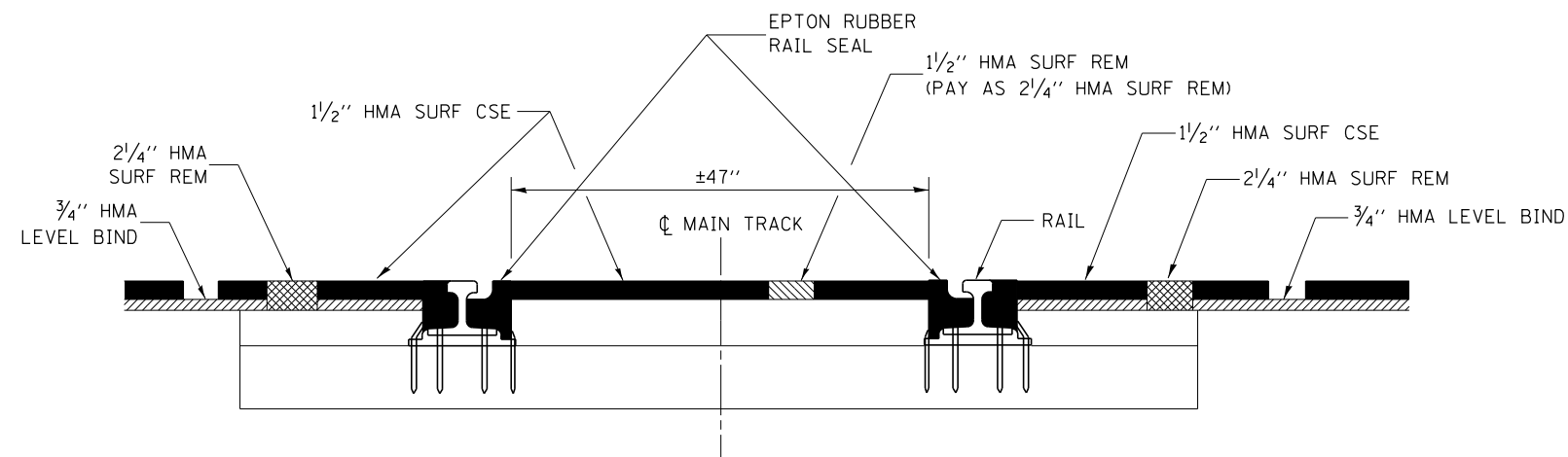


**PROPOSED MILLING AND RESURFACING DETAIL
AT THE ABANDONED RAILROAD TRACKS
NEAR INDUSTRIAL DRIVE IN MOMENCE**



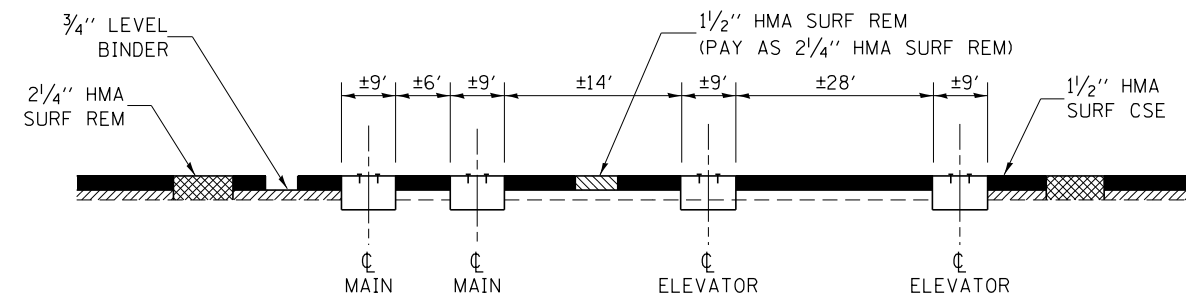
**PROPOSED MILLING & RESURFACING DETAIL
AT THE UNION PACIFIC RAILROAD GRADE CROSSING IN GRANT PARK**

(DOT/AAR NO. 167 522 L)



**PROPOSED MILLING & RESURFACING DETAIL
AT THE NORFOLK SOUTHERN RAILWAY GRADE CROSSING IN MOMENCE**

(DOT/AAR NO. 534 362 M)



FILE NAME =	USER NAME = carpenterdj	DESIGNED -	REVISED -
ei:\pw\work\p\id\carpenterdj\d0250246\	D366B02-shr-details.DGN	DRAWN -	REVISED -
	PLOT SCALE = 100.0000' / in.	CHECKED -	REVISED -
	PLOT DATE = 6/11/2014	DATE -	REVISED -

**STATE OF ILLINOIS
DEPARTMENT OF TRANSPORTATION**

DETAILS			
SCALE:	SHEET NO.	OF SHEETS	STA. TO STA.

F.A.P. RTE.	SECTION	COUNTY	TOTAL SHEETS	SHEET NO.
332	(6Z,6)RS-3+7 RS-4+7R-RS-2	KANKAKEE	17	17
CONTRACT NO. 66B02				
ILLINOIS FED. AID PROJECT				