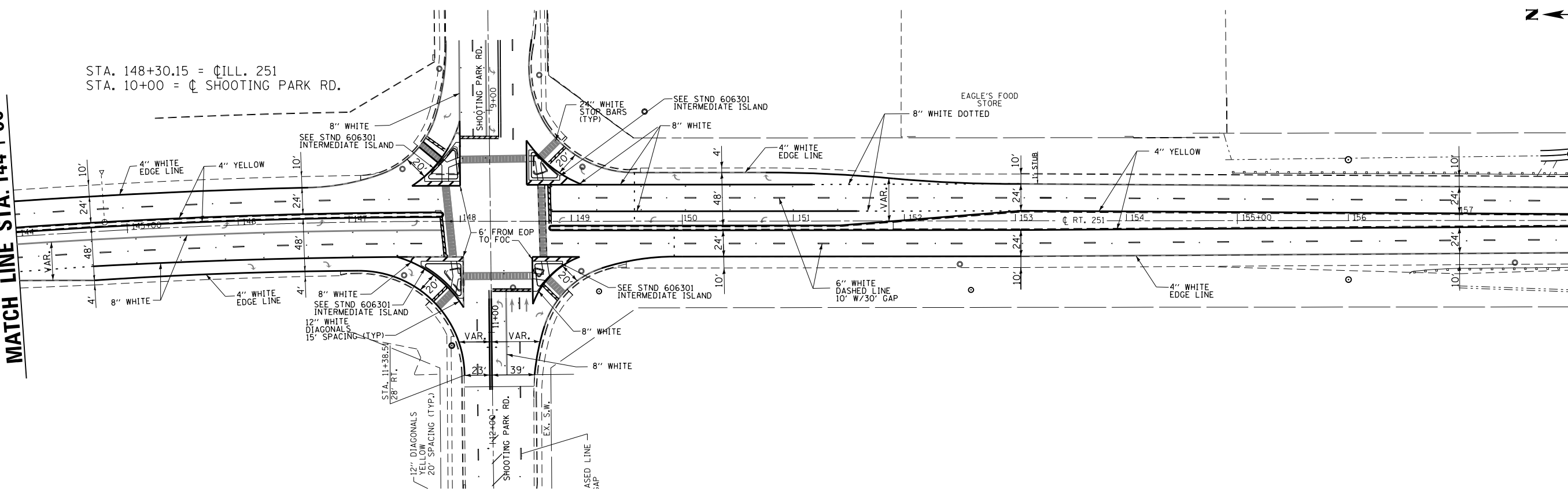




STA. 148+30.15 = CILL. 251
 STA. 10+00 = C SHOOTING PARK RD.

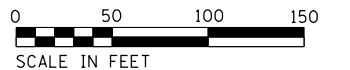
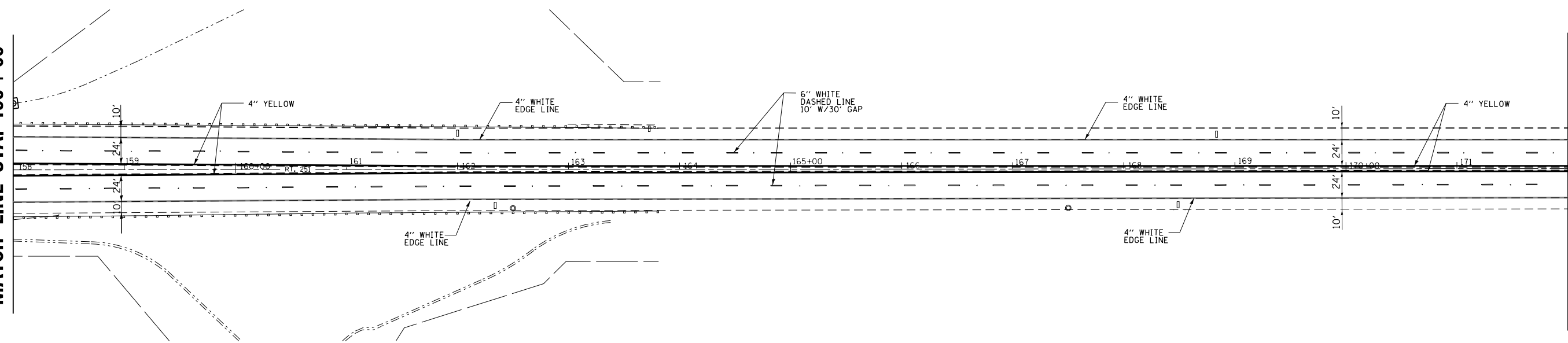
MATCH LINE STA. 144+00

MATCH LINE STA. 158+00



MATCH LINE STA. 158+00

MATCH LINE STA. 172+00



FILE NAME =	USER NAME = duncanbd	DESIGNED -	REVISED -
et:\pw\work\p1\dot\duncanbd\18296614\0366C07-sht-plan.dgn		DRAWN -	REVISED -
	PLOT SCALE = 100.0000' / in.	CHECKED -	REVISED -
	PLOT DATE = 6/14/2014	DATE -	REVISED -

**STATE OF ILLINOIS
 DEPARTMENT OF TRANSPORTATION**

PLAN VIEW

SCALE: SHEET NO. OF SHEETS STA. TO STA.

F.A.P. RTE.	SECTION	COUNTY	TOTAL SHEETS	SHEET NO.
46	(1,12)RS-4	LASALLE	54	29
CONTRACT NO. 66C07				
ILLINOIS FED. AID PROJECT				