







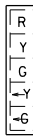





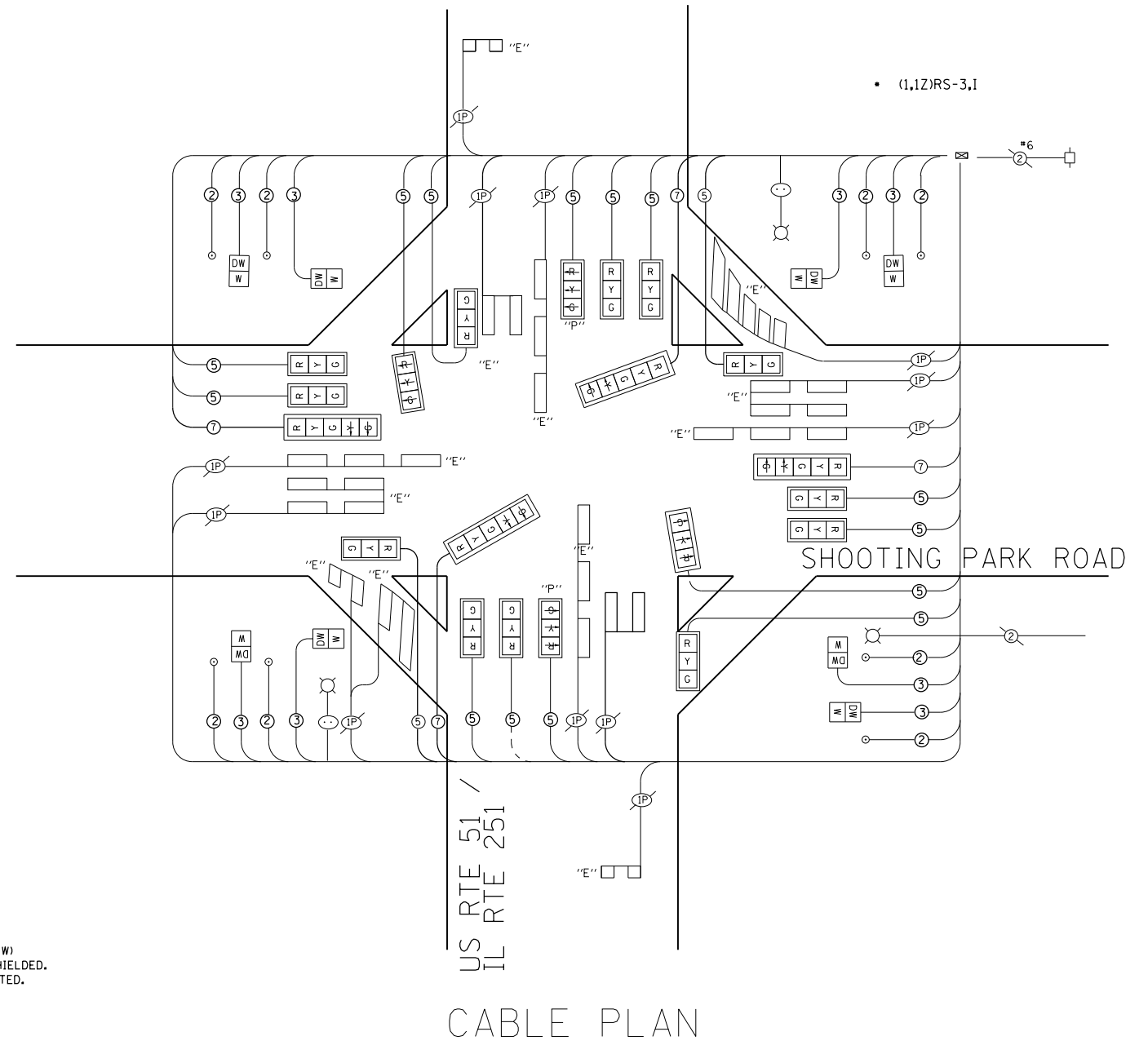


EXISTING AND PROPOSED PHASE DESIGNATION DIAGRAM

CABLE PLAN LEGEND

-  8" TRAFFIC SIGNAL SECTION
-  12" TRAFFIC SIGNAL SECTION
-  12" PEDESTRIAN SIGNAL SECTION
-  EX. CONTROLLER CABINET
-  VEHICLE DETECTOR, INDUCTION LOOP
-  PUSHBUTTON DETECTOR
-  DENOTES NUMBER OF CONDUCTORS (NEW)
ALL LOOP DETECTOR CABLE TO BE SHIELDED.
ALL CABLE NO. 14 EXCEPT AS INDICATED.
-  INDICATES EXISTING CABLE
-  SIGNAL FACE WITH BACKPLATE
"P" INDICATES OPTICAL PROGRAMMING.
-  EX. MAGNETIC DETECTOR
-  OPTICAL DETECTOR
-  SERVICE INSTALLATION, EXISTING
-  DUAL-INDICATION SIGNAL SECTION
-  ELECTRIC CABLE IN CONDUIT



CABLE PLAN

FILE NAME =	USER NAME = duncanbd	DESIGNED -	REVISED -
c:\pwwork\pwwork\duncanbd\0296614\036607-sht-details.dgn		DRAWN -	REVISED -
PLOT SCALE = 100.0000' / in.		CHECKED -	REVISED -
PLOT DATE = 6/14/2014		DATE -	REVISED -

STATE OF ILLINOIS
DEPARTMENT OF TRANSPORTATION

IL 251 & SHOOTING PARK ROAD
CABLE PLAN

SCALE: SHEET NO. OF SHEETS STA. TO STA.

F.A.P. RTE.	SECTION	COUNTY	TOTAL SHEETS	SHEET NO.
46	(1,12)RS-4	LASALLE	54	47
CONTRACT NO. 66C07				
ILLINOIS FED. AID PROJECT				