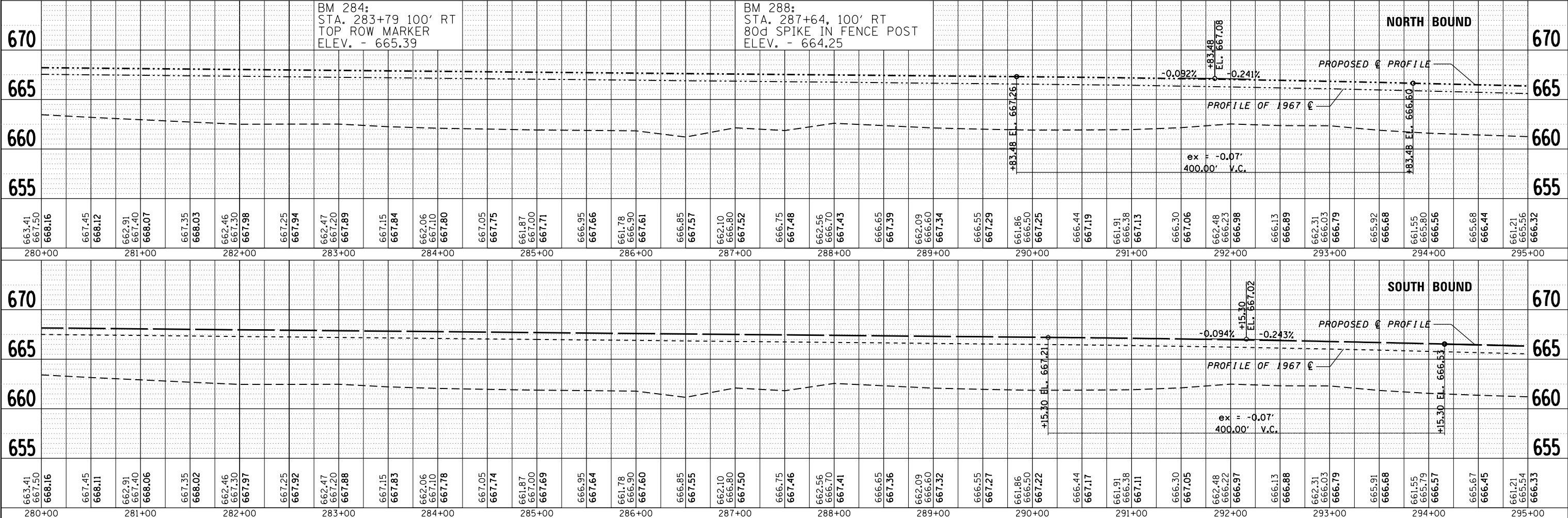
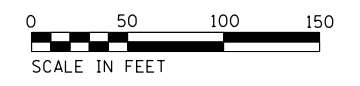
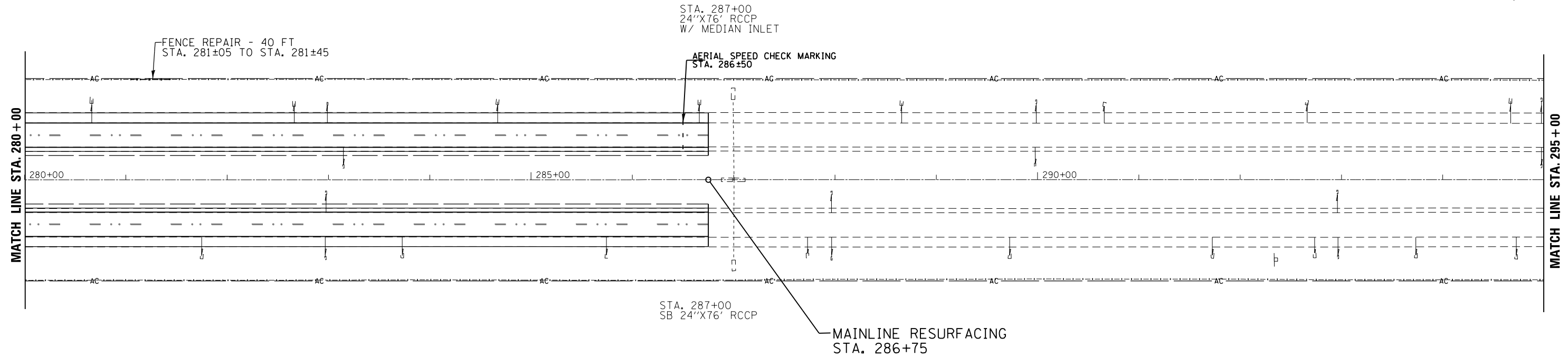


PLAN	SURVEYED	DATE
NO.	PLOTTED	BY
	CHECKED	
	ALIGNED	
	REVISIONS	
	FILE NAME	

PROFILE	SURVEYED	DATE
NO.	PLOTTED	BY
	CHECKED	
	ALIGNED	
	REVISIONS	
	FILE NAME	



FILE NAME =	USER NAME = duncanbd	DESIGNED -	REVISED -	<b>STATE OF ILLINOIS DEPARTMENT OF TRANSPORTATION</b>	<b>PLAN AND PROFILE</b>			F.A.I. RTE.	SECTION	COUNTY	TOTAL SHEETS	SHEET NO.
c:\pwork\pwork\duncanbd\0315542\0366033-plansheets.dgn		CHECKED -	REVISED -		57	(38-3)RS-2	IROQUOIS	186	36			
PLOT SCALE = 100.0000' / 1"		DRAWN -	REVISED -		CONTRACT NO. 66C53							
PLOT DATE = 6/10/2014		CHECKED -	REVISED -		FED. ROAD DIST. NO. ILLINOIS FED. AID PROJECT							