



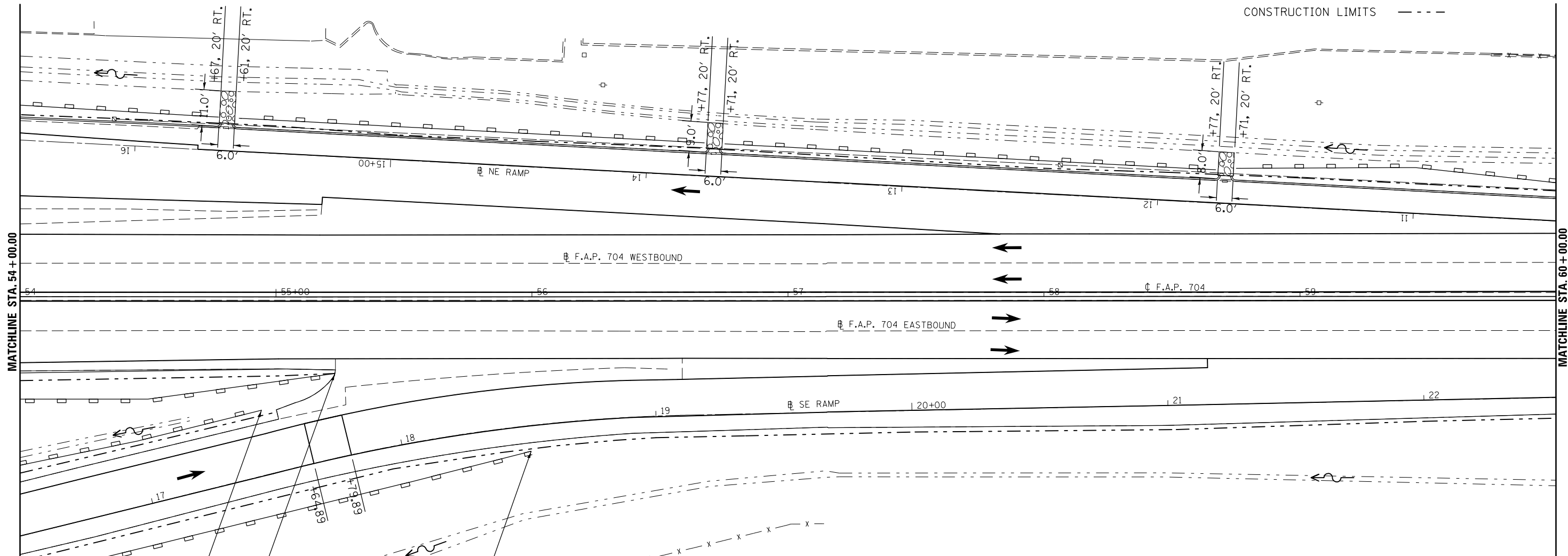


LEGEND

- TEMPORARY DITCH CHECK 
- PERIMETER EROSION BARRIER 
- INLET AND PIPE PROTECTION 
- CONSTRUCTION LIMITS 



END PERIMETER
EROSION BARRIER
STA. 17+50

END PERIMETER
EROSION BARRIER
STA. 18+50

END PERIMETER
EROSION BARRIER
STA. 55+23

DIRECTION	LOCATION: LEG "C"			MEDIAN	OUTSIDE	OFFSET	PERIMETER EROSION BARRIER 28000400 (FOOT)	STONE RIPRAP CLASS A 4 28100107 (SQ YD)	FILTER FABRIC 28200200 (SQ YD)	STONE RIPRAP CLASS A4 (TONS)	BEDDING STONE (TONS)
	STA.	TO	STA.								
EB	54+00		54+50		X	40.0' RT	50.0				
EB	54+50		55+23		X	40-30' RT	73.7				
SE RAMP:											
LT	16+50		17+00		X	27-25' LT	50.0				
LT	17+00		17+50		X	25.0' LT	50.0				
RT	16+50		18+00		X	15.0' RT	150.0				
RT	18+00		18+50		X	15-10' RT	50.2				
NE RAMP:											
RT	10+45		11+00		X	15-18' RT	55.1				
RT	11+00		11+70		X	18-14' RT	70.1				
RT	11+75				X	12-20' RT		5.3	5.3	3.6	1.6
RT	11+78		13+70		X	13.0' RT	192.0				
RT	13+75				X	12.5-21.5' RT		6.0	6.0	4.0	1.8
RT	13+78		15+60		X	13.0' RT	182.0				
RT	15+65				X	12-23' RT		7.3	7.3	4.9	2.2
RT	15+68		16+45		X	13.0' RT	77.0				

FILE NAME =	USER NAME = dodgems	DESIGNED -	REVISED -
et:\pw\work\p\dot\dodgems\d0267571\0570838-sht\plan_BUS55.dgn		DRAWN -	REVISED -
	PLOT SCALE = 40.0000' / in.	CHECKED -	REVISED -
	PLOT DATE = 6/11/2014	DATE -	REVISED -

**STATE OF ILLINOIS
DEPARTMENT OF TRANSPORTATION**

BUS 55 EROSION CONTROL SHEET

SCALE: 1" = 20' SHEET 13 OF 20 SHEETS STA. 54+00.00 TO STA. 60+00.00

F.A.P. RTE.	SECTION	COUNTY	TOTAL SHEETS	SHEET NO.
704	(57-7)RS-1&1RS-3	McLean	273	98
CONTRACT NO. 70838			ILLINOIS FED. AID PROJECT	