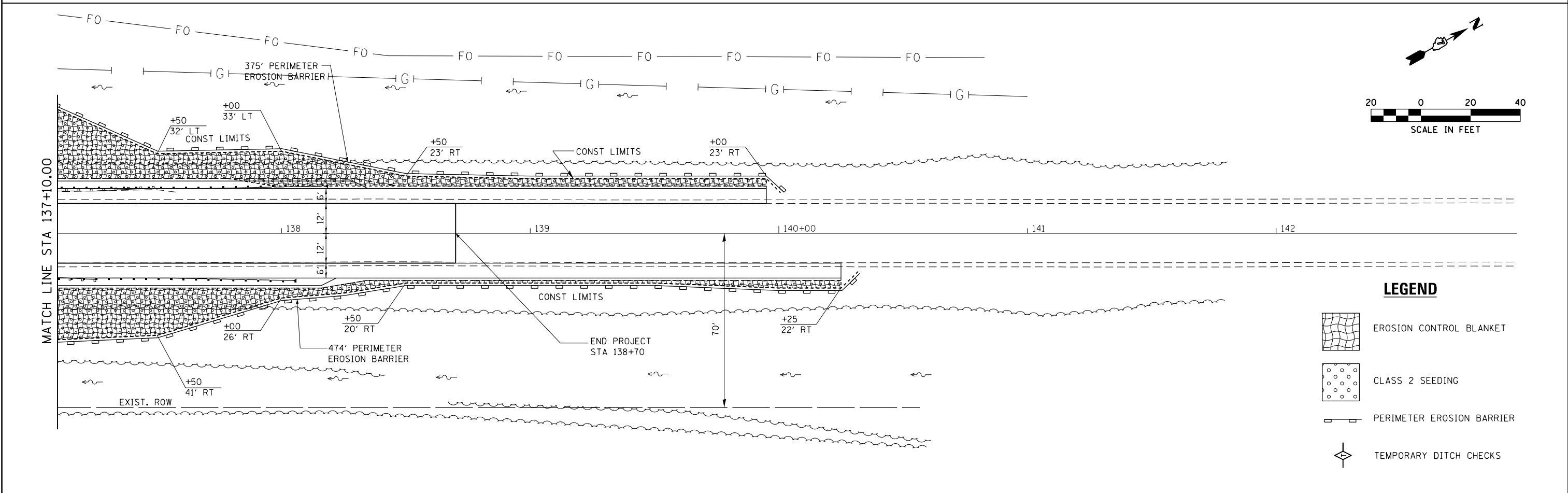






**SECTION 5, T1S, R12W, 3RD PM**



- LEGEND**
-  EROSION CONTROL BLANKET
  -  CLASS 2 SEEDING
  -  PERIMETER EROSION BARRIER
  -  TEMPORARY DITCH CHECKS

FILE NAME =	USER NAME = steffennk	DESIGNED - CMM	REVISED -
ei:\pw\work\p\midot\stefennk\d0122332\074219-shr-eros.dgn		DRAWN - TKW	REVISED -
	PLOT SCALE = 40.0000' / in.	CHECKED - MTM	REVISED -
	PLOT DATE = 6/12/2014	DATE - 6/12/2014	REVISED -

**STATE OF ILLINOIS  
DEPARTMENT OF TRANSPORTATION**

**EROSION CONTROL PLAN**

SCALE: 1"=20' SHEET NO. 1 OF 1 SHEETS STA. 131+00.00 TO STA. 143+00.00

F.A.P. RTE.	SECTION	COUNTY	TOTAL SHEETS	SHEET NO.
332	(12,B2)B-1	WABASH	68	18
CONTRACT NO. 74219			ILLINOIS FED. AID PROJECT	